

Environmental Impact Assessment Report
Proposed Lyrenacarriga Wind Farm, Co. Waterford and Co. Cork

Volume 2

Photomontage Booklet



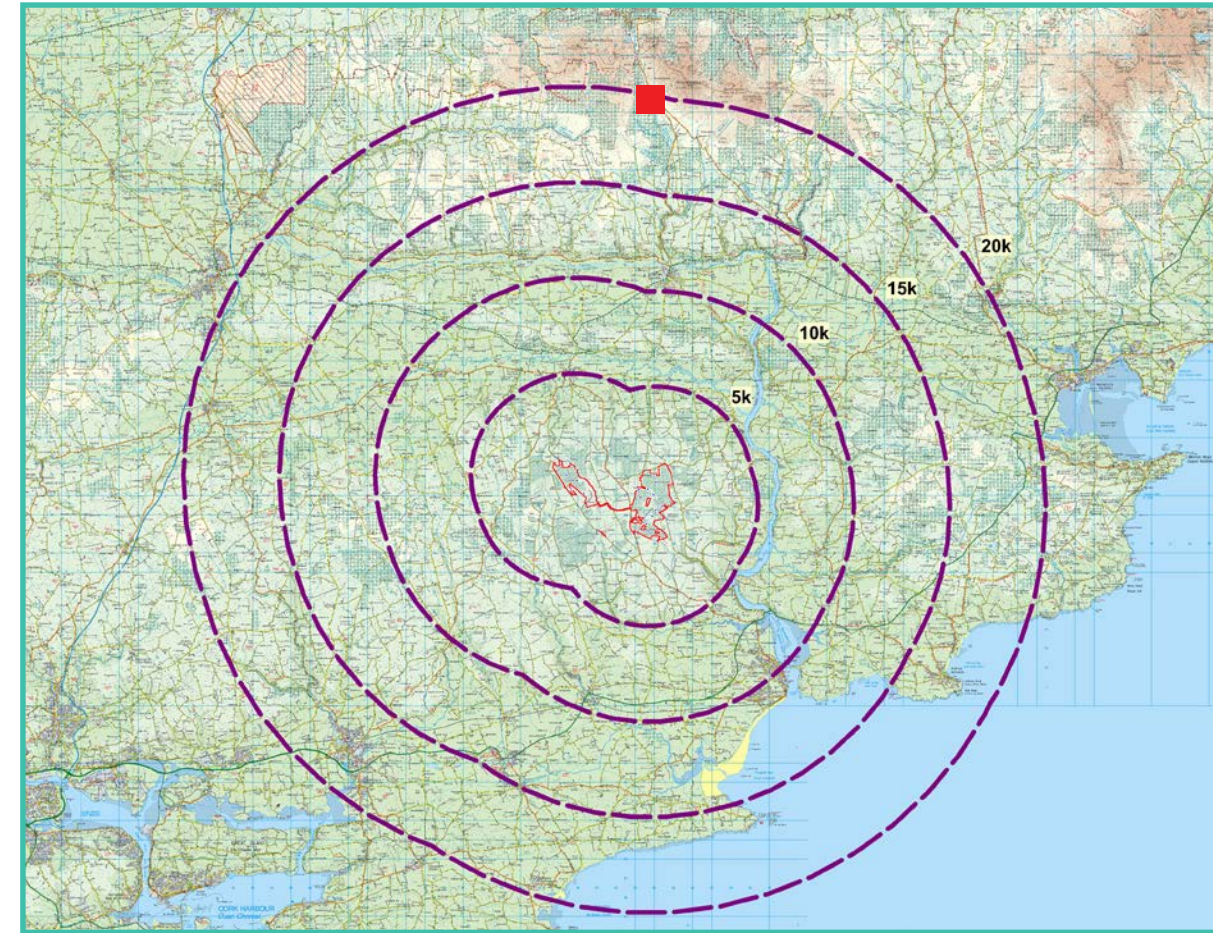
View Point
↑

Knockacomortish

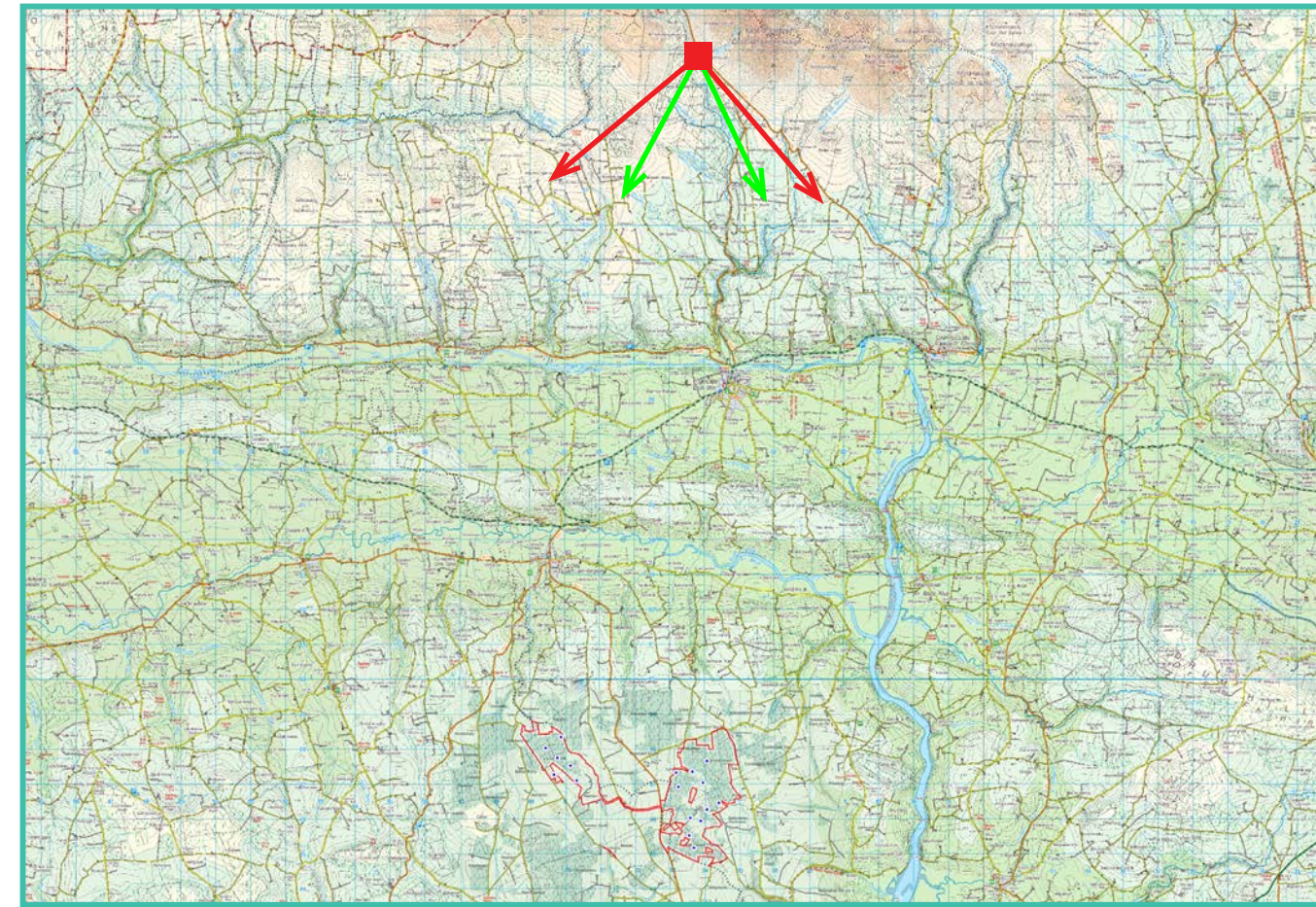
Photomontage 1

View Point: View from a viewing point on County Waterford Scenic Route No. 2 on the R668 regional road in the townland of Knockacomortish, approximately 19.85 km north of the of the nearest turbine.

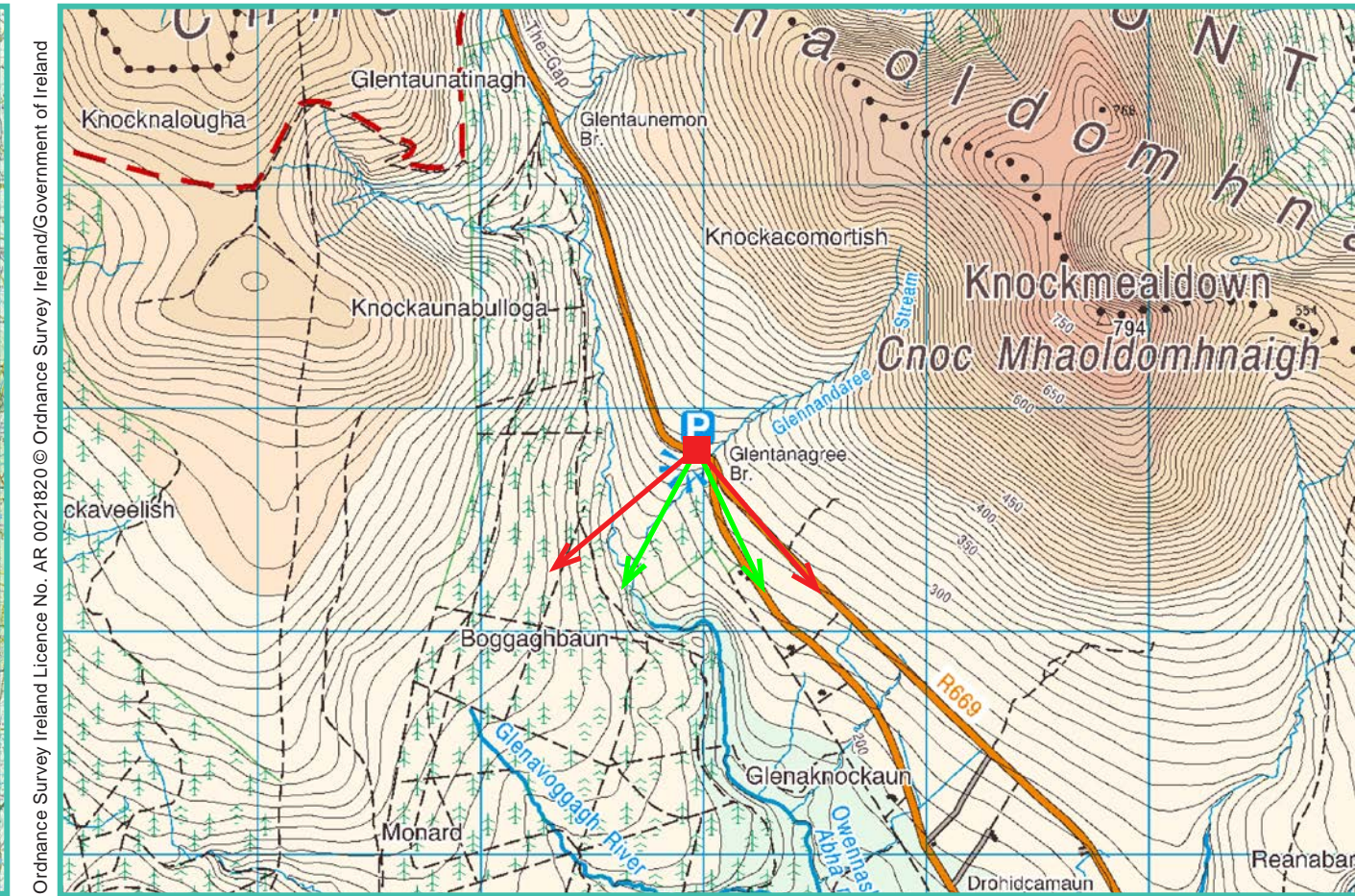
View point grid reference	203,975(E); 107,780(N)
Date of image taken	15.09.2019
Time of image taken	3:49pm
View point elevation	270m
Angle of Views	90° / 53.4°
View Direction (Image Centre)	185°
Horizontal extent of proposed turbines	15°
Distance to nearest proposed turbine	19.85km (T12)
Number of proposed turbines visible	17/17
Turbine Hub Height	93.5m
Turbine Tip Height	150m
Turbine Rotor Diameter	113m
Camera	Canon EOS 600D with 1.5x sensor
Lens	35mm prime. Equivalent zoom range 52.5mm
Tripod	Manfrotto 190X extended to approx 1.65m.
Map Licence	©Copyright of Ordnance Survey Ireland. All Rights Reserved; License No: AR 0021819



View point relative to 20km radius.



View point relative to wind farm site (core boundary outlined in red).



Detail of view point location.

Map Legend

- Area shown in 90-degree view (Red arrows)
- Area shown in 53.5-degree view (Green arrows)
- View point (Red square)
- Site Boundary (Red outline)

Wireframe Legend

- Proposed Wind Farm in Blue
- Permitted Wind Farms in Pink
- Existing Wind Farms in Grey

Prepared by
 MKO
 Planning & Environmental Consultants
 Tuam Road, Galway.
 Tel: (091) 73 56 11
 E-mail: info@mkoireland.ie
 Website: www.mkoireland.ie



Key image at 120 degrees




53.5-Degree View Extent

130249 - Energy - Lyracarriga Wind Farm - 130249_Lyracarriga Wind Farm_V3.indd

Baseline at 90 degrees




Matching wireframe





Matching wireframe



Proposed Photomontage at 53.5 degrees with Cumulative




Matching wireframe

Proposed Lyrenacarriga Wind Farm

6 1 7 4 8 10 3 11 9 5 2

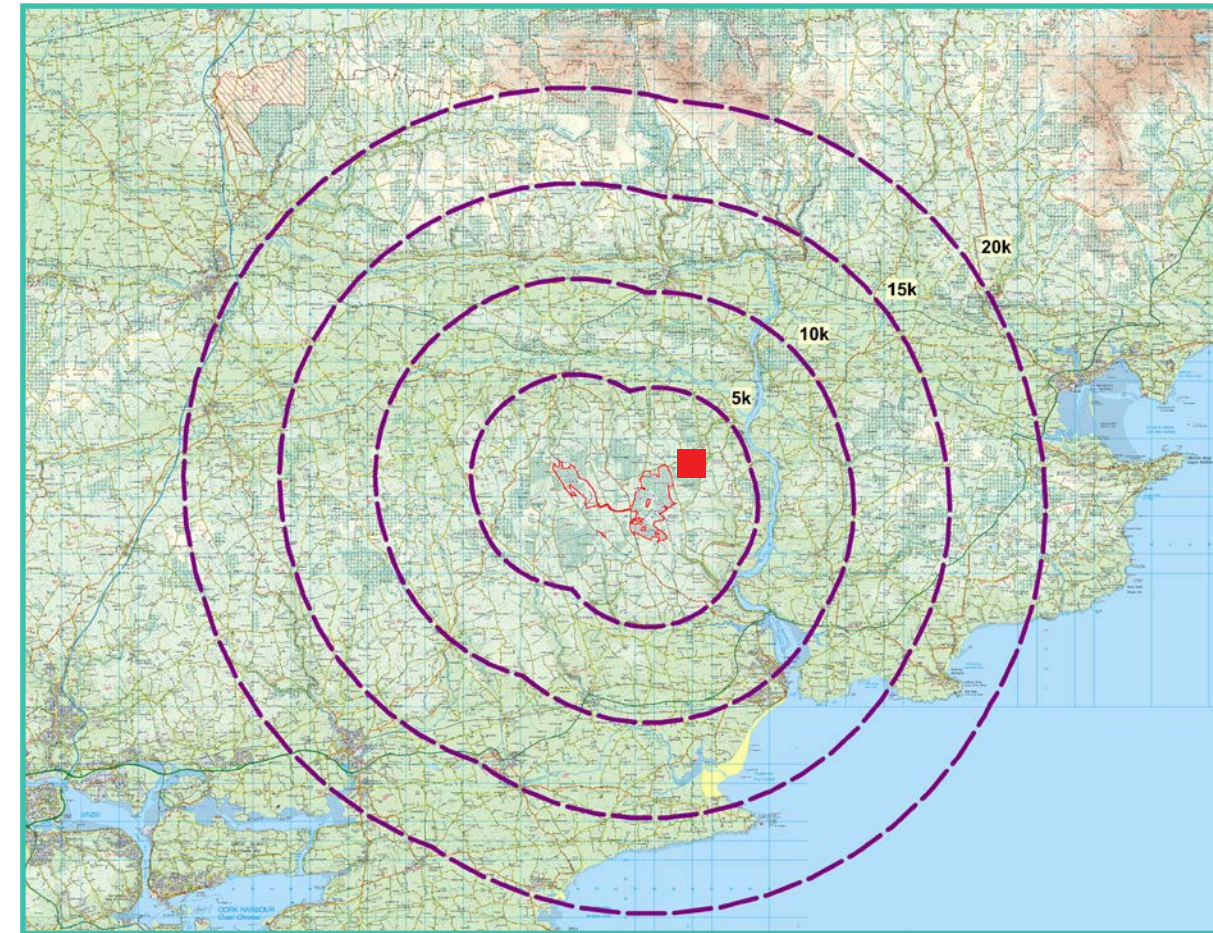
18 16 13 17 15 12 14



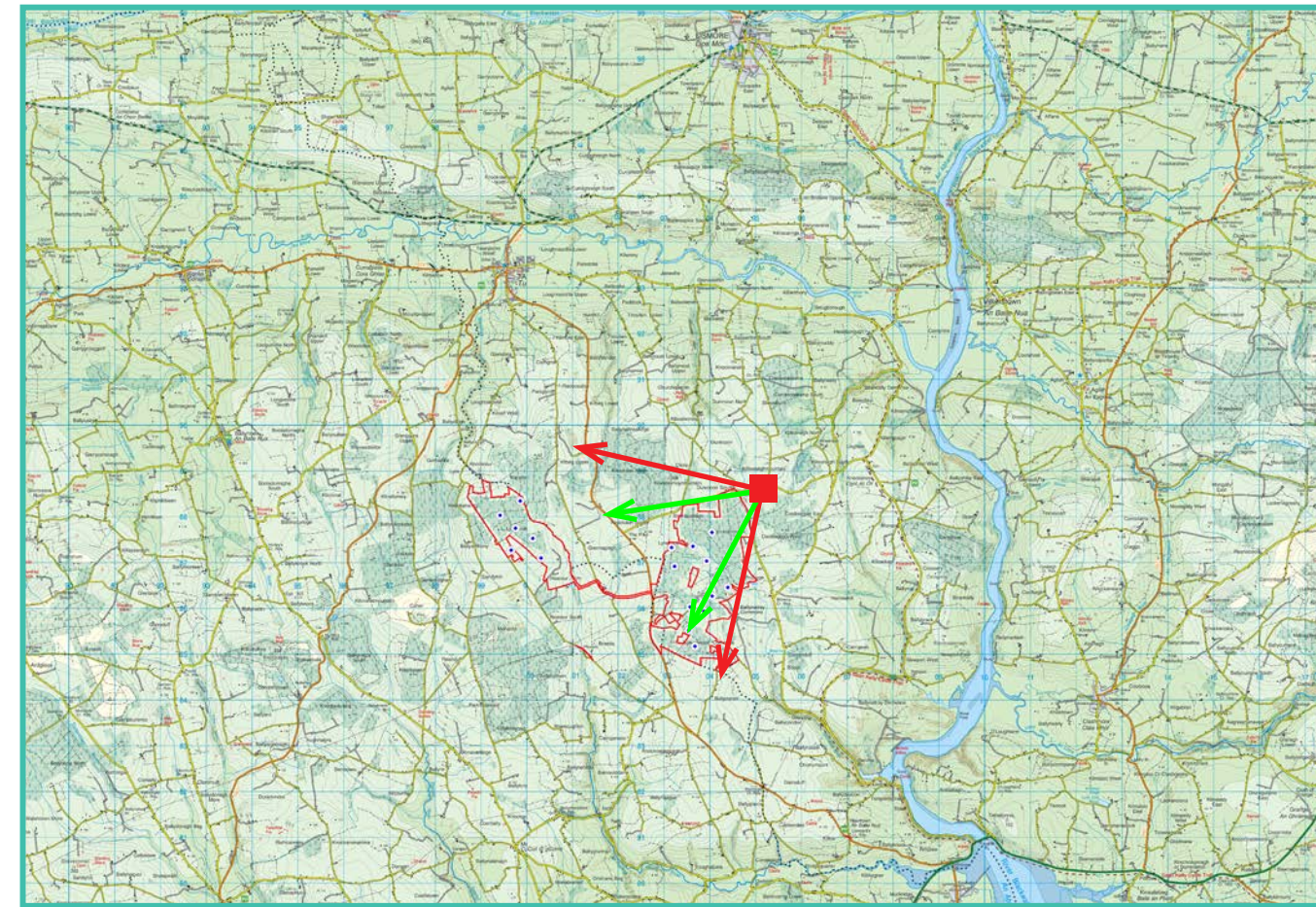
Photomontage 2

View Point: View from the L2003 local road in the townland of Killeenagh mountain, approximately 1.53 km north-east of the of the nearest turbine

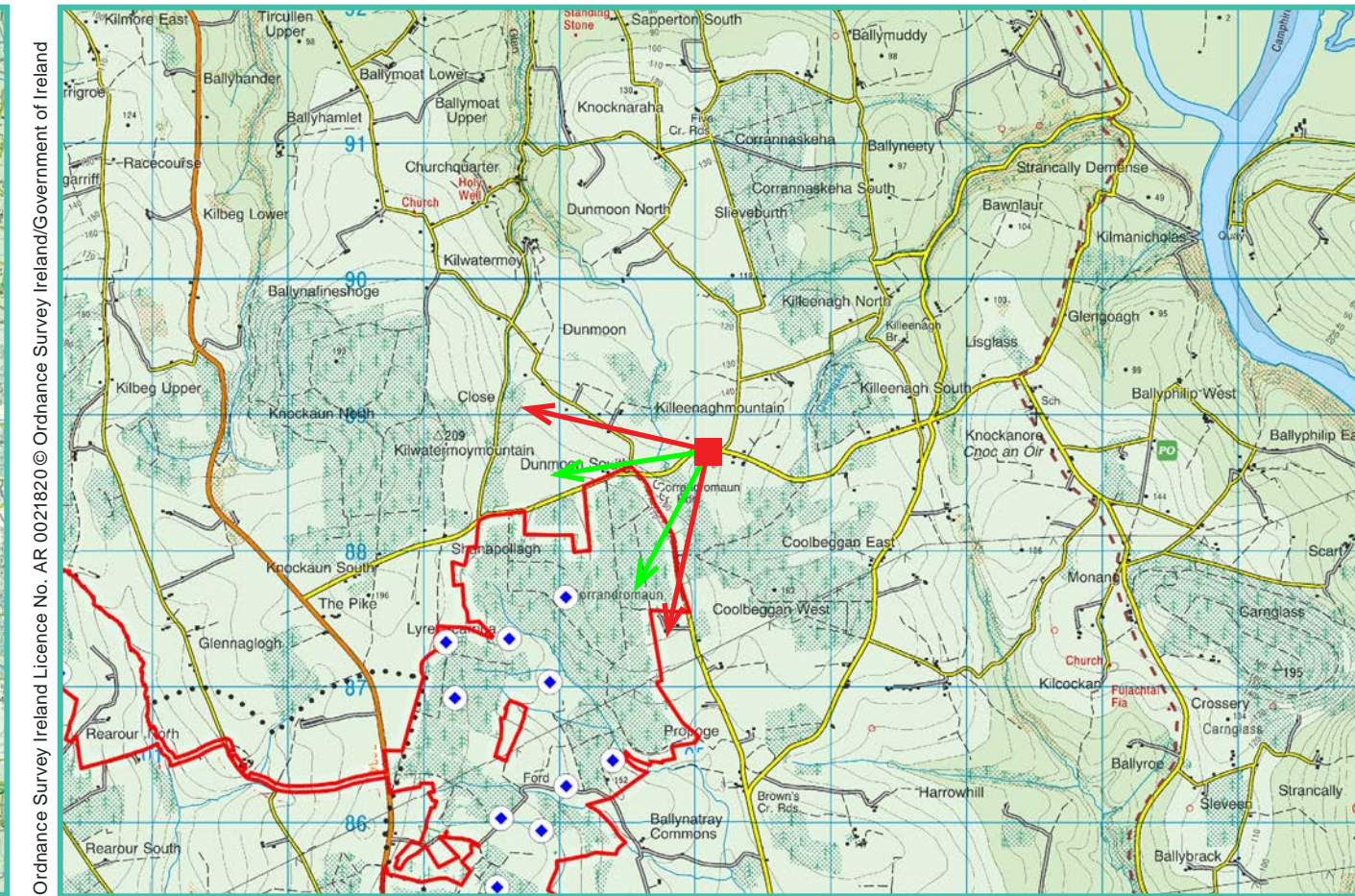
View point grid reference	205,111(E); 88,752(N)
Date of image taken	12.09.2018
Time of image taken	10:47am
View point elevation	150m
Angle of Views	90° / 53.4°
View Direction (Image Centre)	237°
Horizontal extent of proposed turbines	70°
Distance to nearest proposed turbine	1.53km (T1)
Number of proposed turbines visible	11/17
Turbine Hub Height	93.5m
Turbine Tip Height	150m
Turbine Rotor Diameter	113m
Camera	Canon EOS 600D with 1.5x sensor
Lens	35mm prime. Equivalent zoom range 52.5mm
Tripod	Manfrotto 190X extended to approx 1.65m.
Map Licence	©Copyright of Ordnance Survey Ireland. All Rights Reserved; License No: AR 0021819



View point relative to 20km radius.





View point relative to wind farm site (core boundary outlined in red).





Detail of view point location.

Map Legend

Area shown in 90-degree view 

Area shown in 53.5-degree view 

View point 

Site Boundary 

Wireframe Legend

Proposed Wind Farm in Blue

Permitted Wind Farms in Pink

Existing Wind Farms in Grey

Prepared by

MKO
Planning & Environmental Consultants
Tuam Road, Galway.



Tel: (091) 73 56 11
E-mail: info@mkoireland.ie
Website: www.mkoireland.ie

90 - Degree View Extent


Key image at 120 degrees



53.5-Degree View Extent



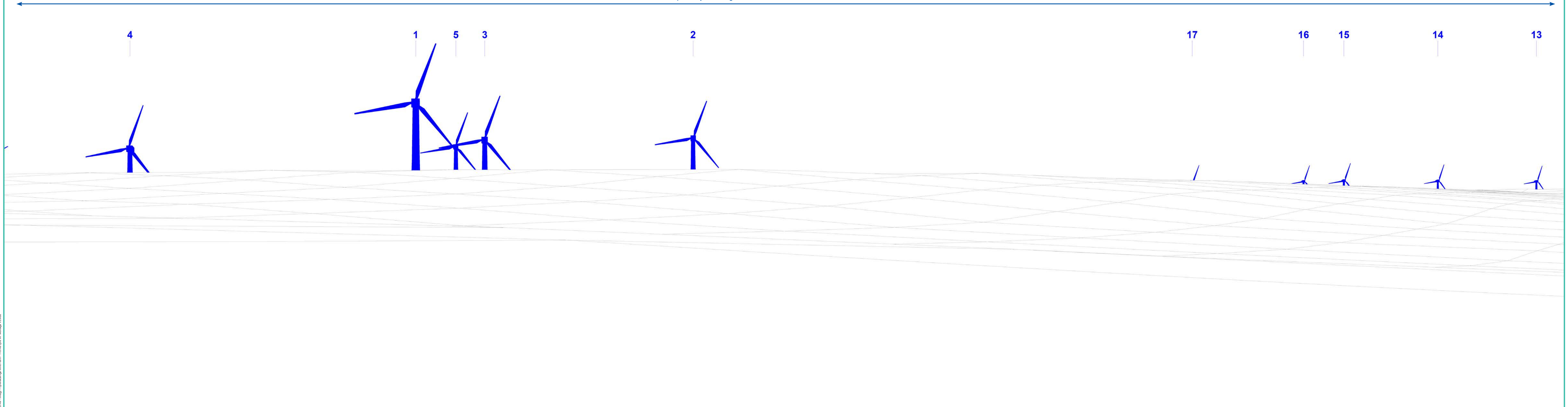
Matching wireframe



Proposed Photomontage at 53.5 degrees with Cumulative



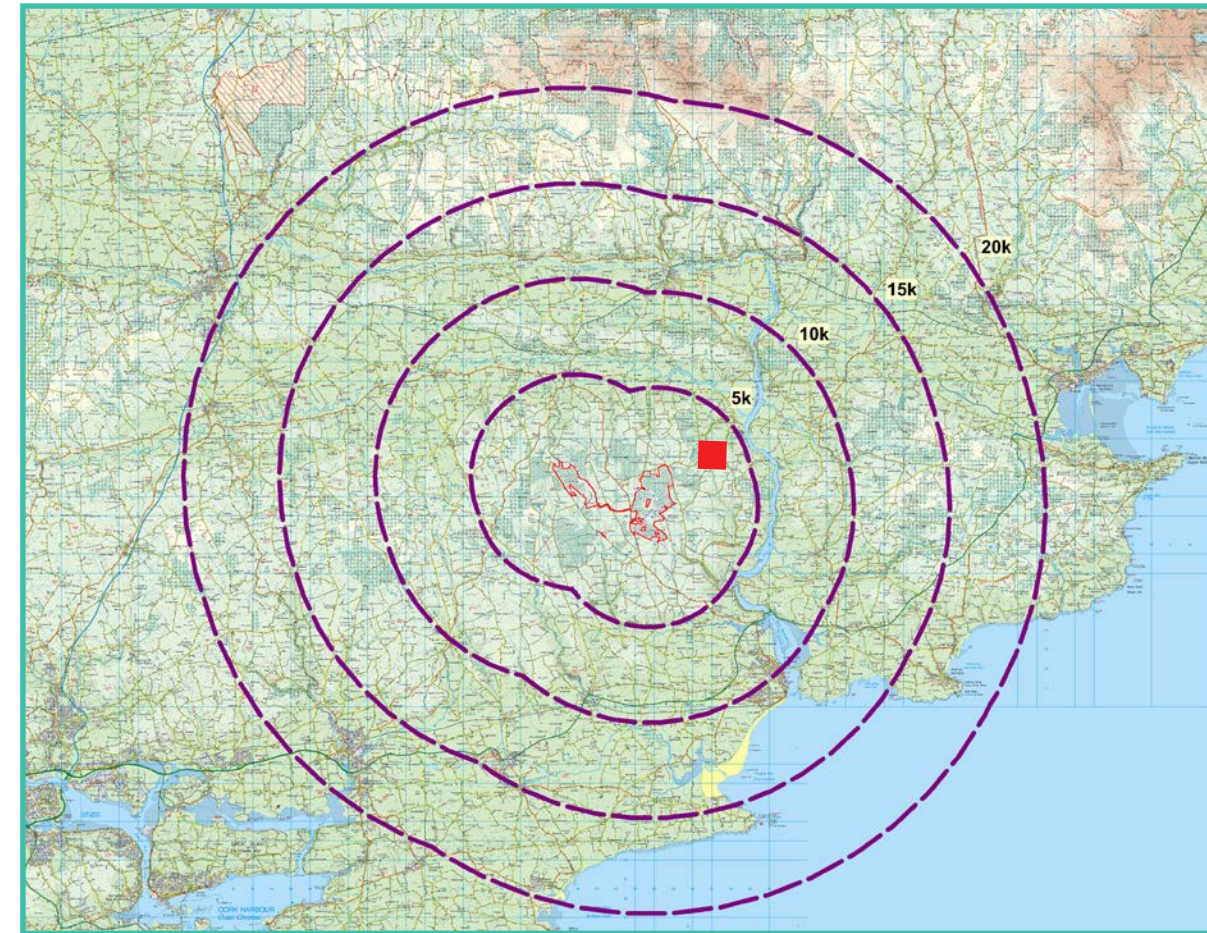
Proposed Lyrenacarriga Wind Farm



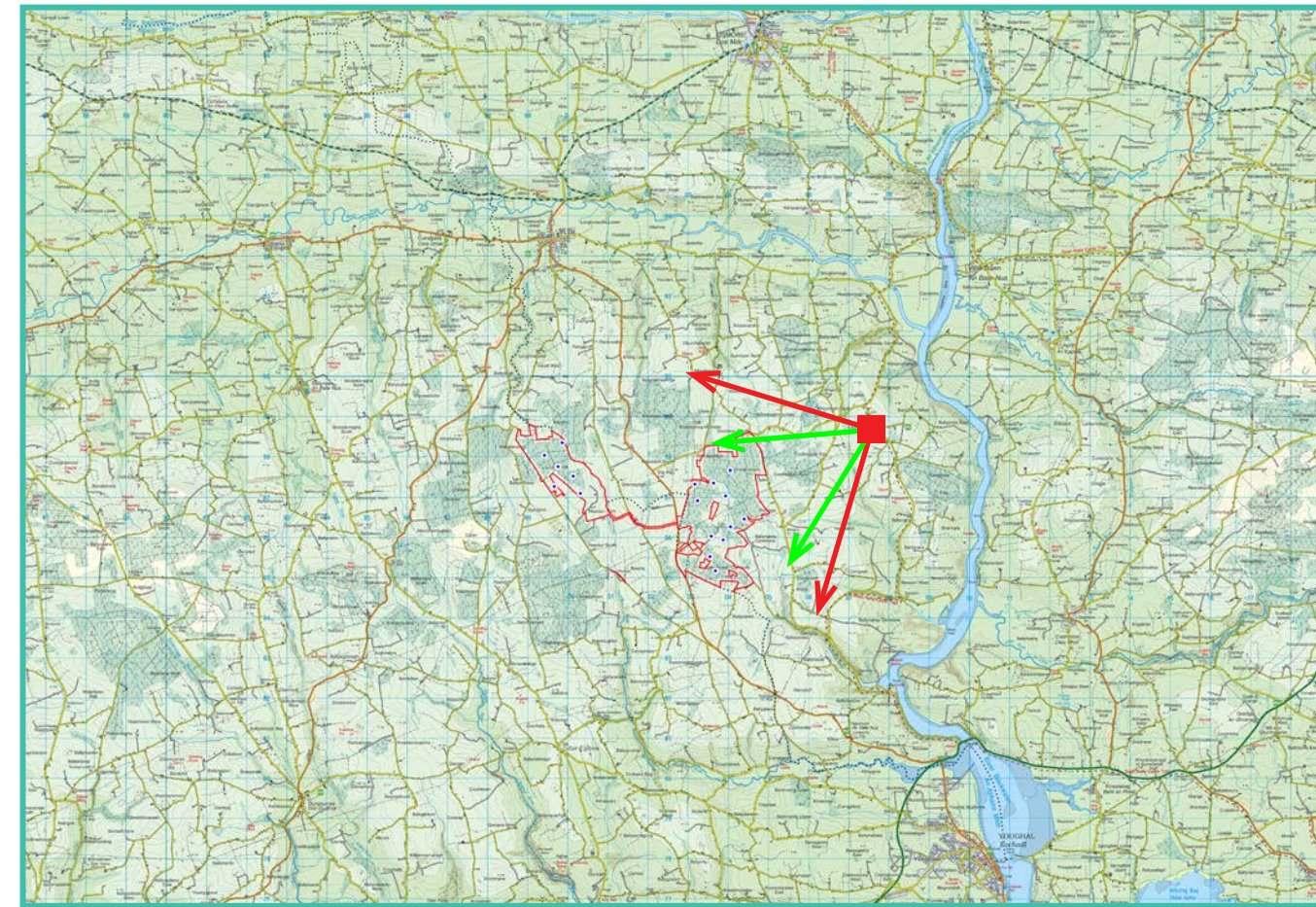
Photomontage 3

View Point: View from County Waterford Scenic Route No. 4 on an unnamed local road in the townland of Knockanore, approximately 3.73 km east of the of the nearest turbine.

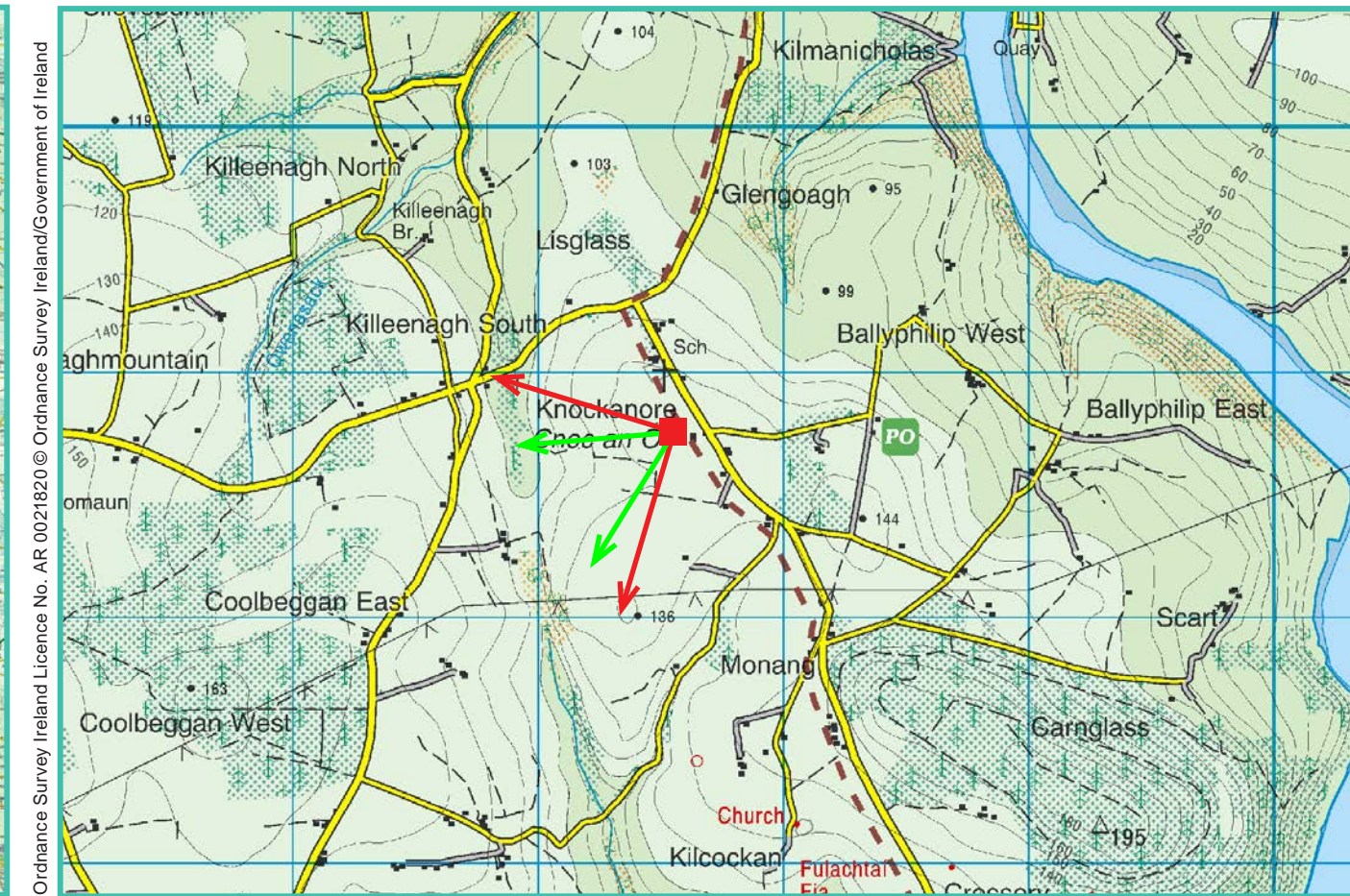
View point grid reference	207,569(E); 88,786(N)
Date of image taken	15.09.2019
Time of image taken	3:09pm
View point elevation	50m
Angle of Views	90° / 53.4°
View Direction (Image Centre)	242°
Horizontal extent of proposed turbines	39°
Distance to nearest proposed turbine	3.73km (T1)
Number of proposed turbines visible	11/17
Turbine Hub Height	93.5m
Turbine Tip Height	150m
Turbine Rotor Diameter	113m
Camera	Canon EOS 600D with 1.5x sensor
Lens	35mm prime. Equivalent zoom range 52.5mm
Tripod	Manfrotto 190X extended to approx 1.65m.
Map Licence	©Copyright of Ordnance Survey Ireland. All Rights Reserved; License No: AR 0021819



View point relative to 20km radius.



View point relative to wind farm site (core boundary outlined in red).



Detail of view point location.

Map Legend

- Area shown in 90-degree view
- Area shown in 53.5-degree view
- View point
- Site Boundary

Wireframe Legend

- Proposed Wind Farm in Blue
- Permitted Wind Farms in Pink
- Existing Wind Farms in Grey

Prepared by

MKO
Planning & Environmental Consultants
Tuam Road, Galway.



Tel: (091) 73 56 11
E-mail: info@mkoireland.ie
Website: www.mkoireland.ie

90 - Degree View Extent

Key image at 120 degrees




53.5-Degree View Extent

Baseline at 90 degrees



Matching wireframe




Proposed Photomontage at 53.5 degrees with Cumulative



Matching wireframe

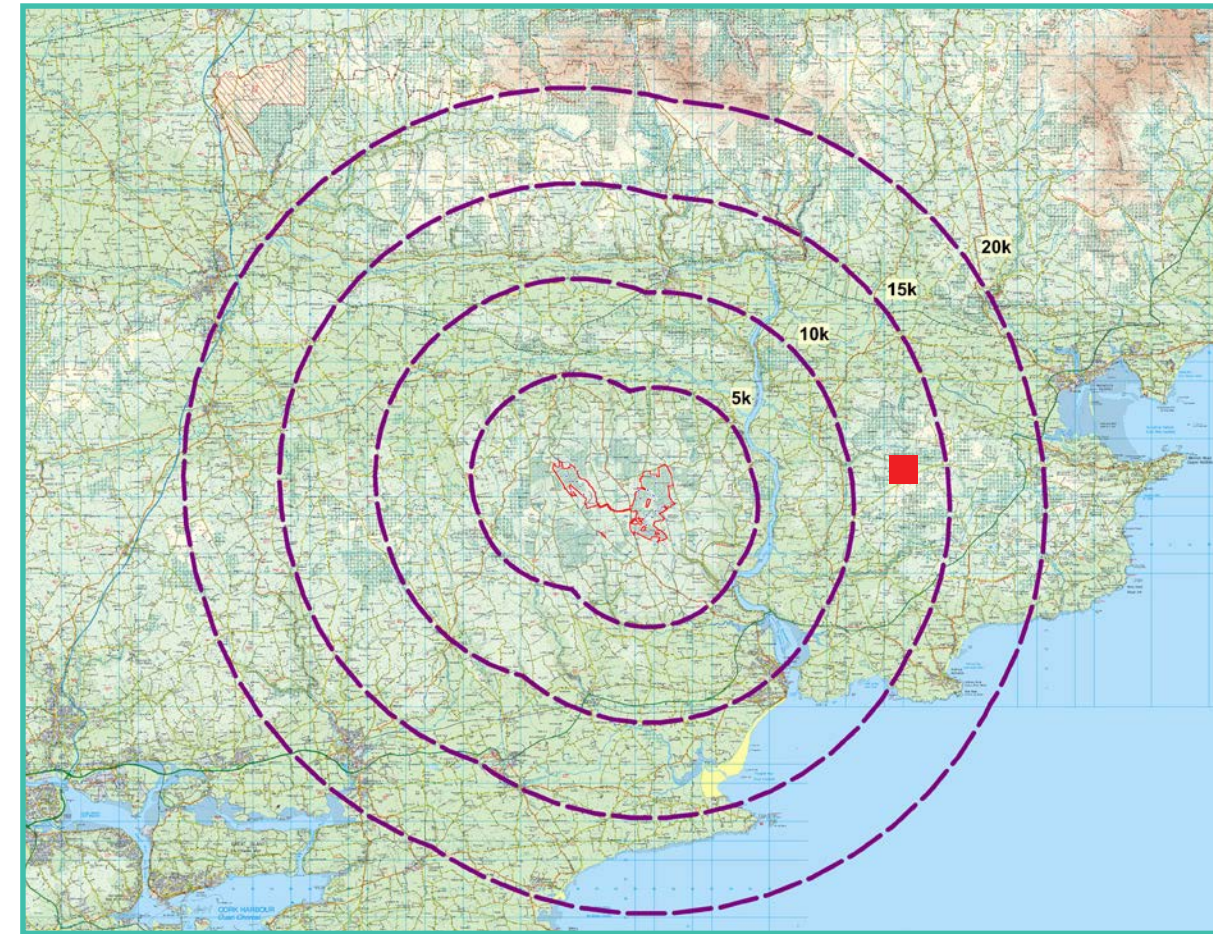
Proposed Lyrenacarriga Wind Farm



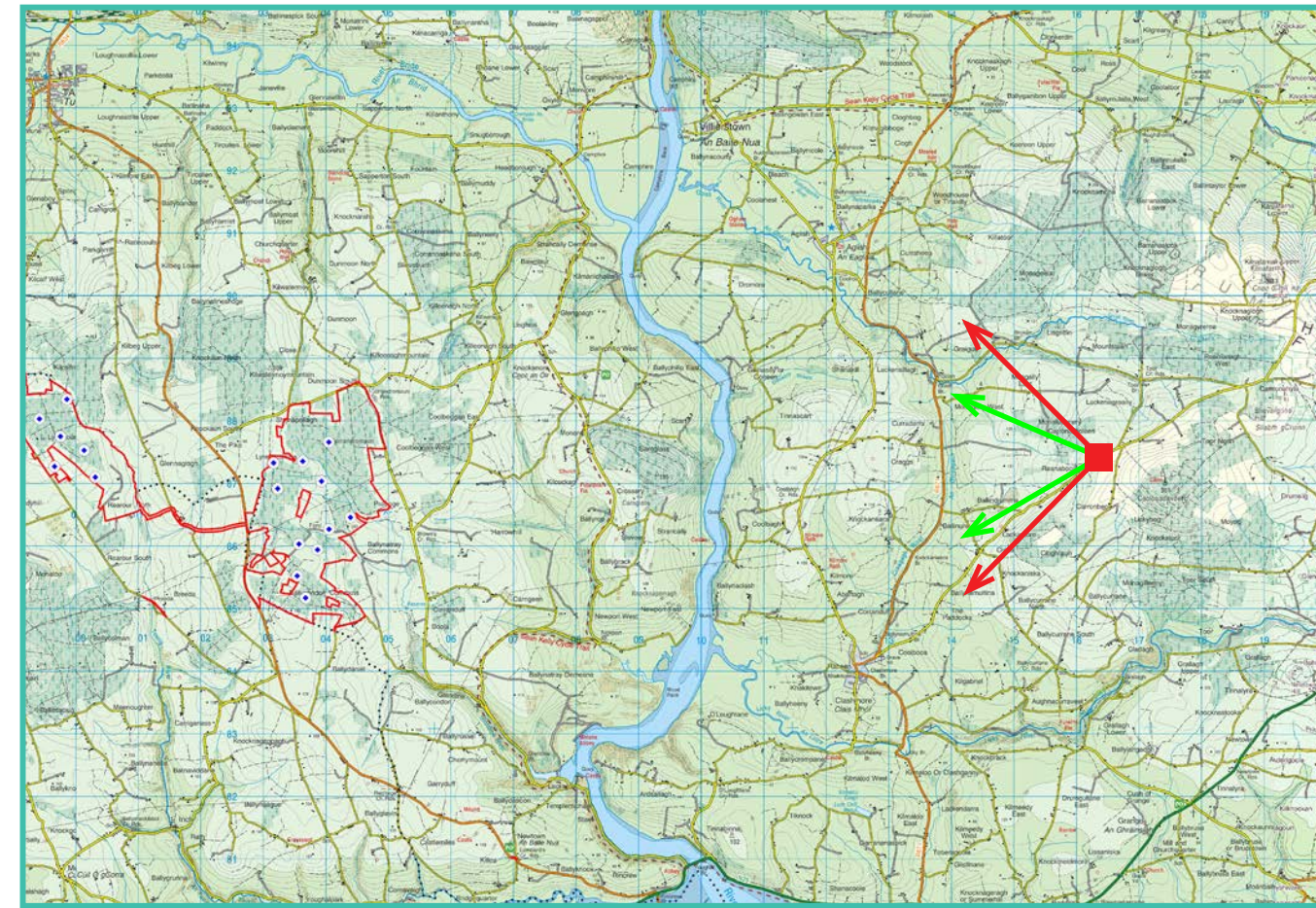
Photomontage 4

View Point: View from County Waterford Scenic Route No. 6 on the L2024 local road in the townland of Reanaboola, approximately 11.88 km east of the of the nearest turbine

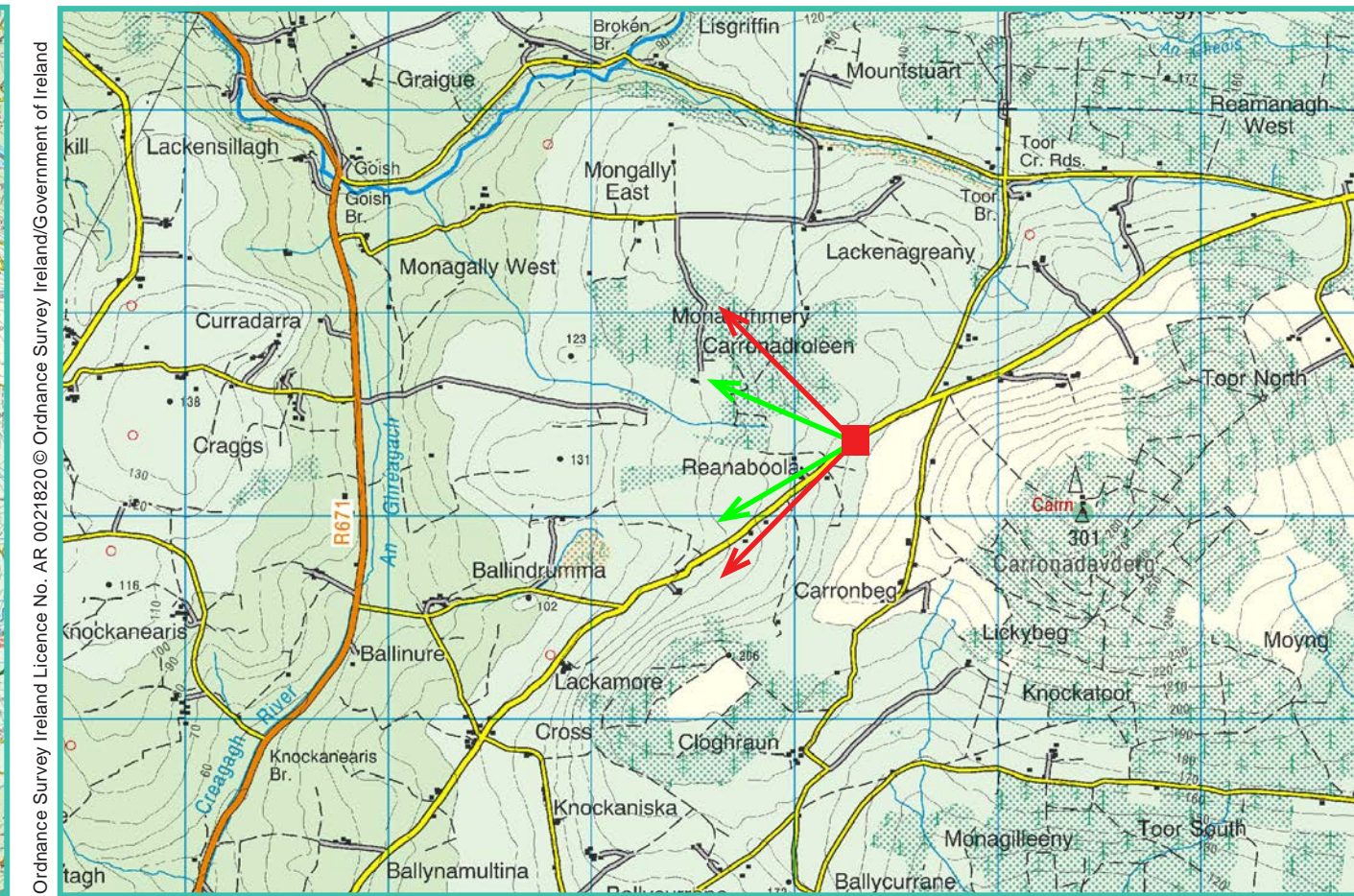
View point grid reference	216,270(E); 87,362(N)
Date of image taken	12.03.2019
Time of image taken	12:19pm
View point elevation	190m
Angle of Views	90° / 53.4°
View Direction (Image Centre)	270°
Horizontal extent of proposed turbines	13°
Distance to nearest proposed turbine	11.88km (T6)
Number of proposed turbines visible	17/17
Turbine Hub Height	93.5m
Turbine Tip Height	150m
Turbine Rotor Diameter	113m
Camera	Canon EOS 600D with 1.5x sensor
Lens	35mm prime. Equivalent zoom range 52.5mm
Tripod	Manfrotto 190X extended to approx 1.65m.
Map Licence	©Copyright of Ordnance Survey Ireland. All Rights Reserved; License No: AR 0021819



View point relative to 20km radius.



View point relative to wind farm site (core boundary outlined in red).



Detail of view point location.

Map Legend

- Area shown in 90-degree view
- Area shown in 53.5-degree view
- View point
- Site Boundary

Wireframe Legend

- Proposed Wind Farm in Blue
- Permitted Wind Farms in Pink
- Existing Wind Farms in Grey

Prepared by

MKO
 Planning & Environmental Consultants
 Tuam Road, Galway.
 Tel: (091) 73 56 11
 E-mail: info@mkoireland.ie
 Website: www.mkoireland.ie

90 - Degree View Extent


Key image at 120 degrees



53.5-Degree View Extent




Matching wireframe





Matching wireframe



12/27/2016 - 12/27/2016 - Lyrenacarriga Wind Farm - 12/27/2016 WF Montage 03.indd

Proposed Photomontage at 53.5 degrees with Cumulative



Matching wireframe

Proposed Lyrenacarriga Wind Farm



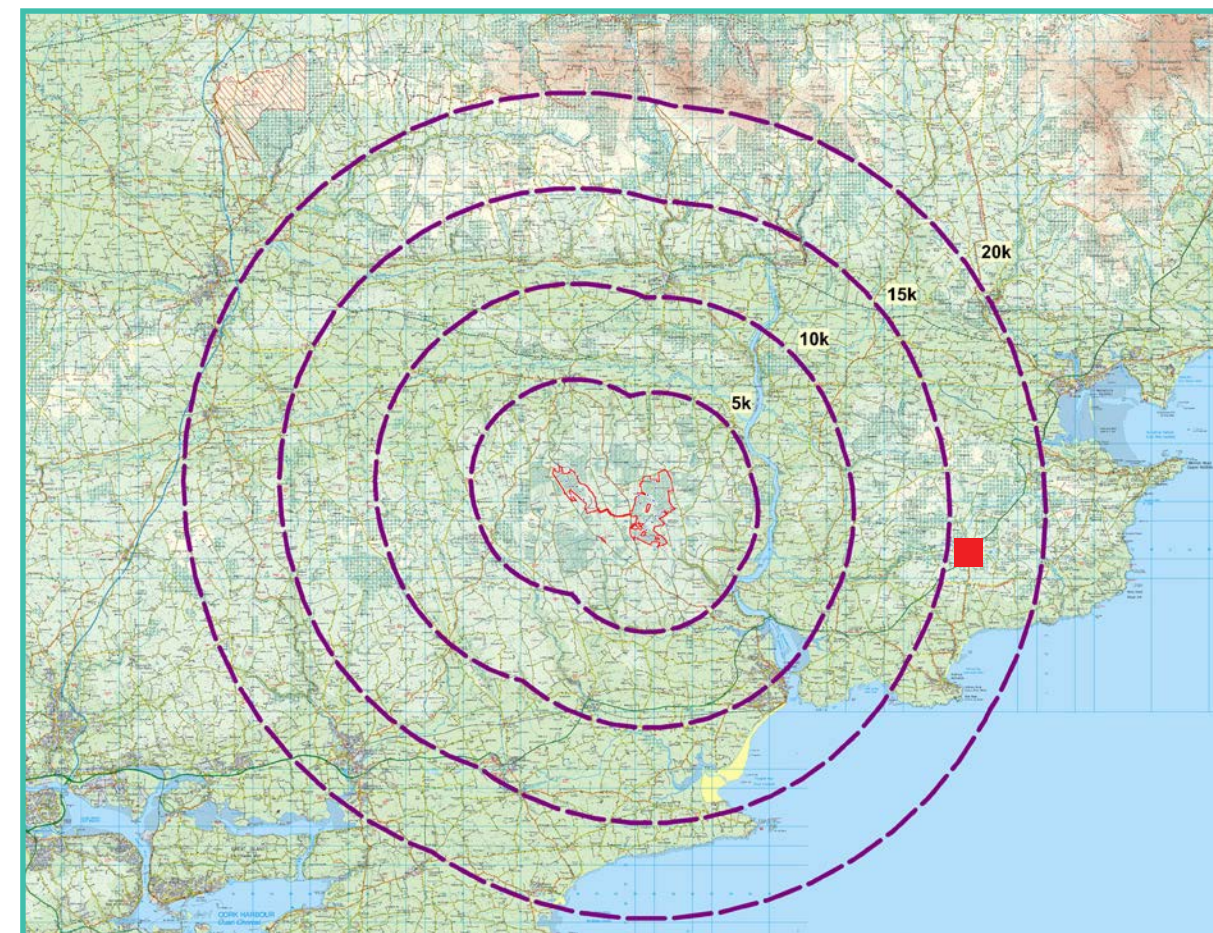
10 9 8 11 7 6 5 4 17 16 2 3 15 14 1 13 12



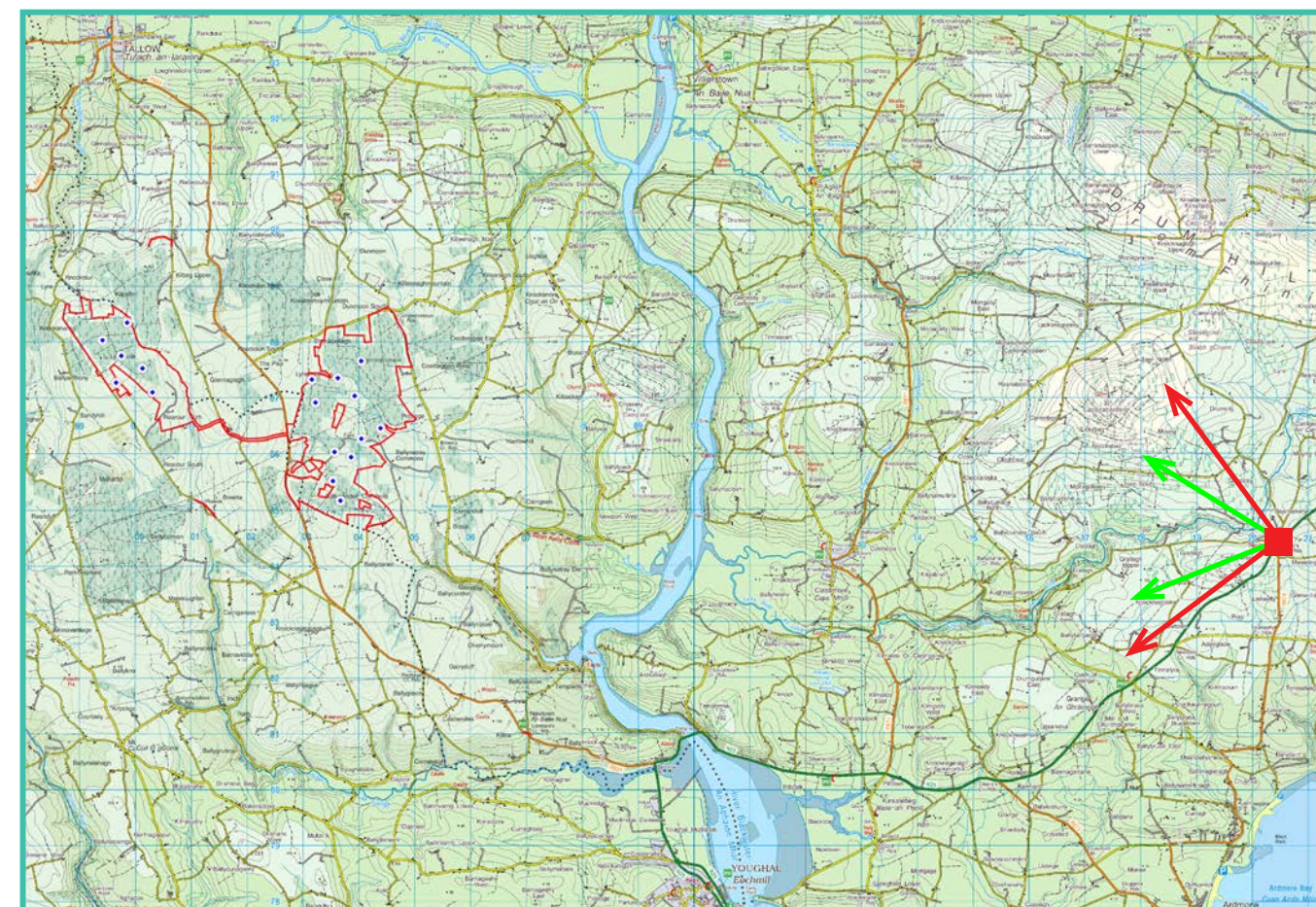
Photomontage 5

View Point: View from County Waterford Scenic Route No. 5 on the N25 national road adjacent to Kiely's Cross Roads in the townland of Boherboy, approximately 16.08 km east of the of the nearest turbine.

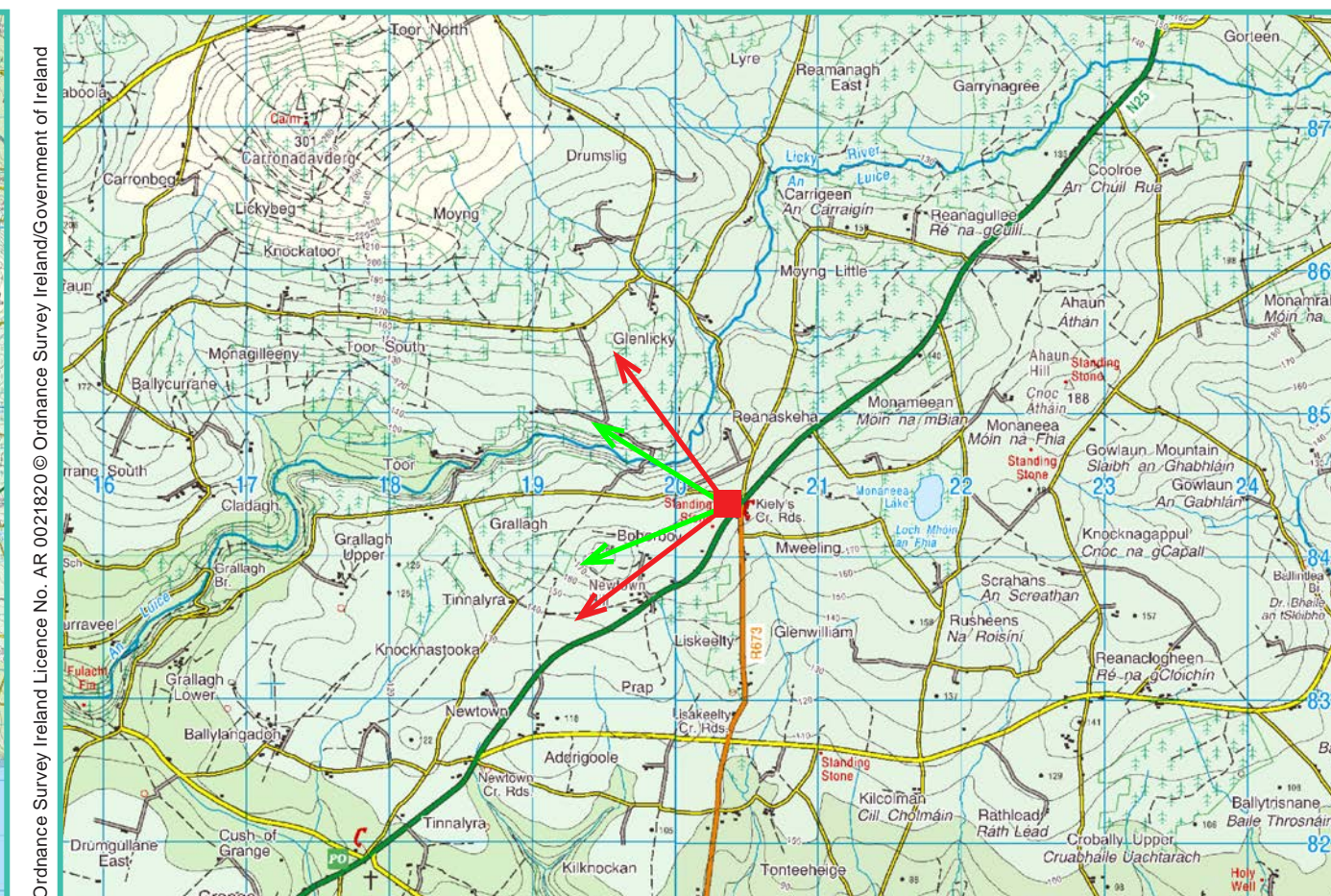
View point grid reference	220,366(E); 84,280(N)
Date of image taken	12.03.2019
Time of image taken	2:28pm
View point elevation	160m
Angle of Views	90° / 53.4°
View Direction (Image Centre)	279°
Horizontal extent of proposed turbines	9°
Distance to nearest proposed turbine	16.08km (T6)
Number of proposed turbines visible	17/17
Turbine Hub Height	93.5m
Turbine Tip Height	150m
Turbine Rotor Diameter	113m
Camera	Canon EOS 600D with 1.5x sensor
Lens	35mm prime. Equivalent zoom range 52.5mm
Tripod	Manfrotto 190X extended to approx 1.65m.
Map Licence	©Copyright of Ordnance Survey Ireland. All Rights Reserved; License No: AR 0021819



View point relative to 20km radius.



View point relative to wind farm site (core boundary outlined in red).



Detail of view point location.

Map Legend

- Area shown in 90-degree view
- Area shown in 53.5-degree view
- View point
- Site Boundary

Wireframe Legend

- Proposed Wind Farm in Blue
- Permitted Wind Farms in Pink
- Existing Wind Farms in Grey

Prepared by
 MKO
 Planning & Environmental Consultants
 Tuam Road, Galway.
 Tel: (091) 73 56 11
 E-mail: info@mkoireland.ie
 Website: www.mkoireland.ie

90 - Degree View Extent



Key image at 120 degrees




53.5-Degree View Extent






Matching wireframe





Matching wireframe



Proposed Photomontage at 53.5 degrees with Cumulative



Matching wireframe

Proposed Lyrenacarriga Wind Farm

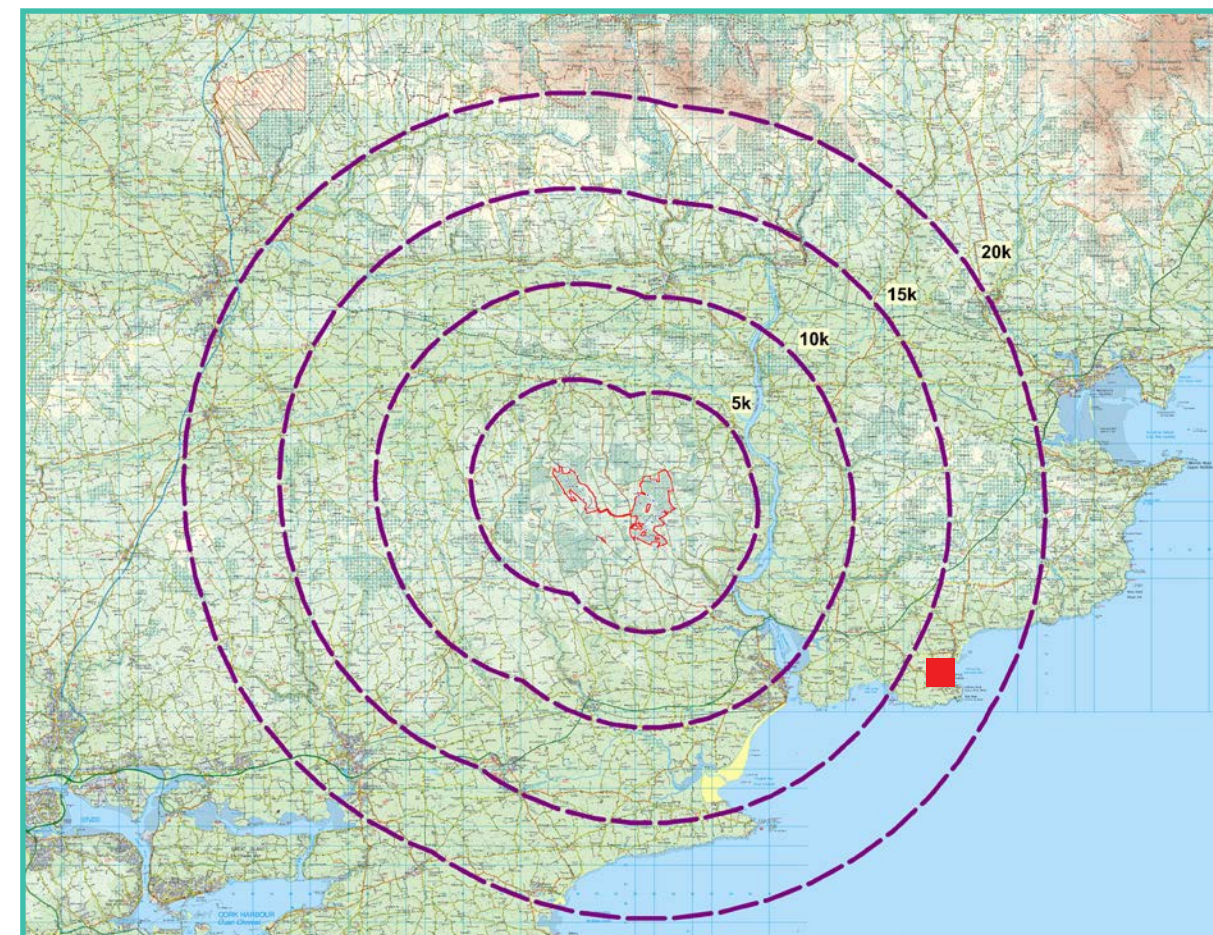
10 9 8 11 7 6 17 16 5 15 4 14 2 13 3 12 1



Photomontage 6

View Point: View was taken from New Line Road in the Village of Armore in the townland of Dysert, approximately 17.36 km south-east of the of the nearest turbine.

View point grid reference	219,240(E); 77,384(N)
Date of image taken	12.03.2019
Time of image taken	1:58pm
View point elevation	40m
Angle of Views	90° / 53.4°
View Direction (Image Centre)	300°
Horizontal extent of proposed turbines	8°
Distance to nearest proposed turbine	17.36km (T10)
Number of proposed turbines visible	17/17
Turbine Hub Height	93.5m
Turbine Tip Height	150m
Turbine Rotor Diameter	113m
Camera	Canon EOS 600D with 1.5x sensor
Lens	35mm prime. Equivalent zoom range 52.5mm
Tripod	Manfrotto 190X extended to approx 1.65m.
Map Licence	©Copyright of Ordnance Survey Ireland. All Rights Reserved; License No: AR 0021819



View point relative to 20km radius.



View point relative to wind farm site (core boundary outlined in red).



Detail of view point location.

Map Legend

- Area shown in 90-degree view
- Area shown in 53.5-degree view
- View point
- Site Boundary

Wireframe Legend

- Proposed Wind Farm in Blue
- Permitted Wind Farms in Pink
- Existing Wind Farms in Grey

Prepared by
 MKO
 Planning & Environmental Consultants
 Tuam Road, Galway.
 Tel: (091) 73 56 11
 E-mail: info@mkoireland.ie
 Website: www.mkoireland.ie

90 - Degree View Extent


Key image at 120 degrees



53.5-Degree View Extent




Matching wireframe





Matching wireframe



Proposed Photomontage at 53.5 degrees with Cumulative



170746 - Energy - Lismacally Wind Farm - 170746 by WJ Murray 13.indd

Matching wireframe

Proposed Lyrenacarriga Wind Farm

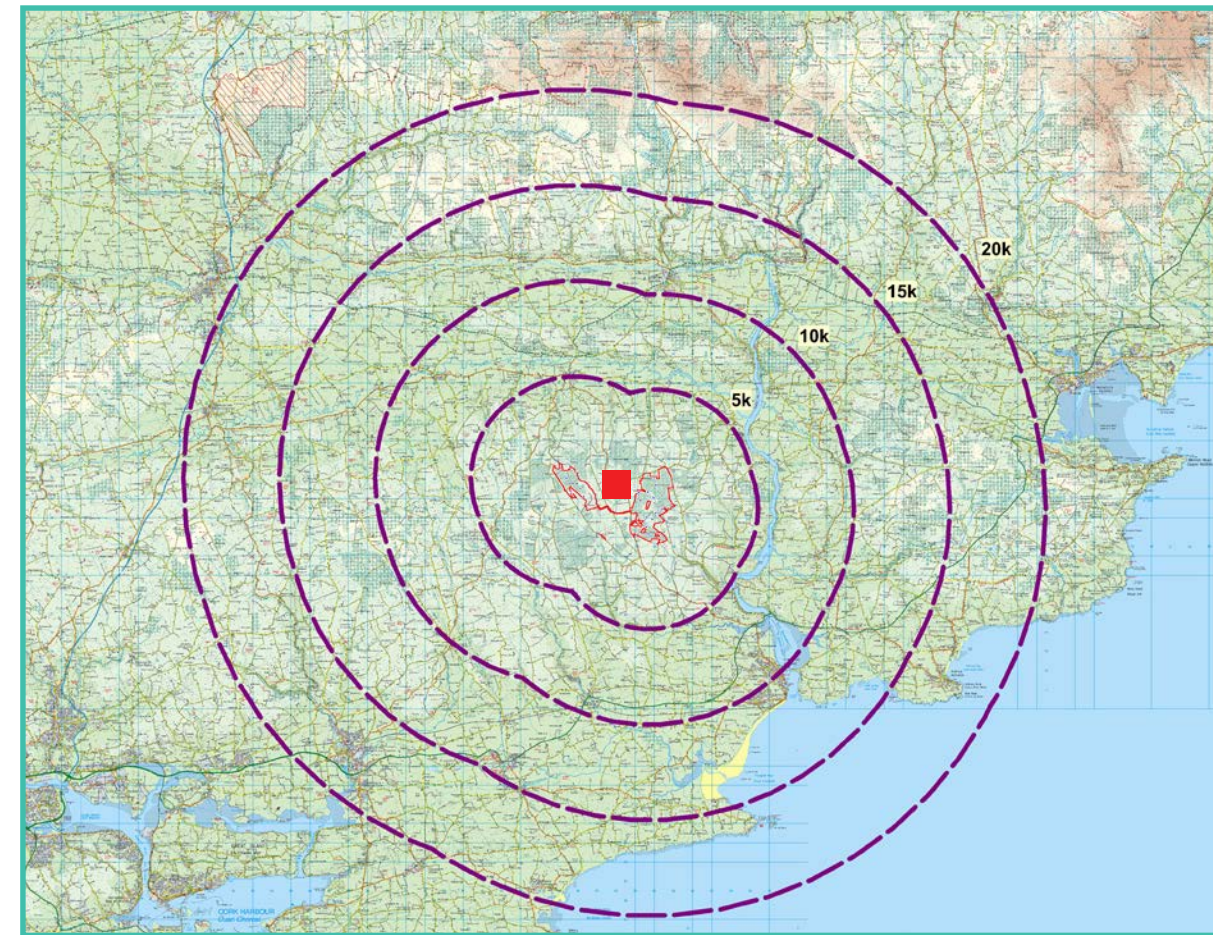
10 16 17 9 15 14 13 8 11 12 7 5 6 2 4 3 1



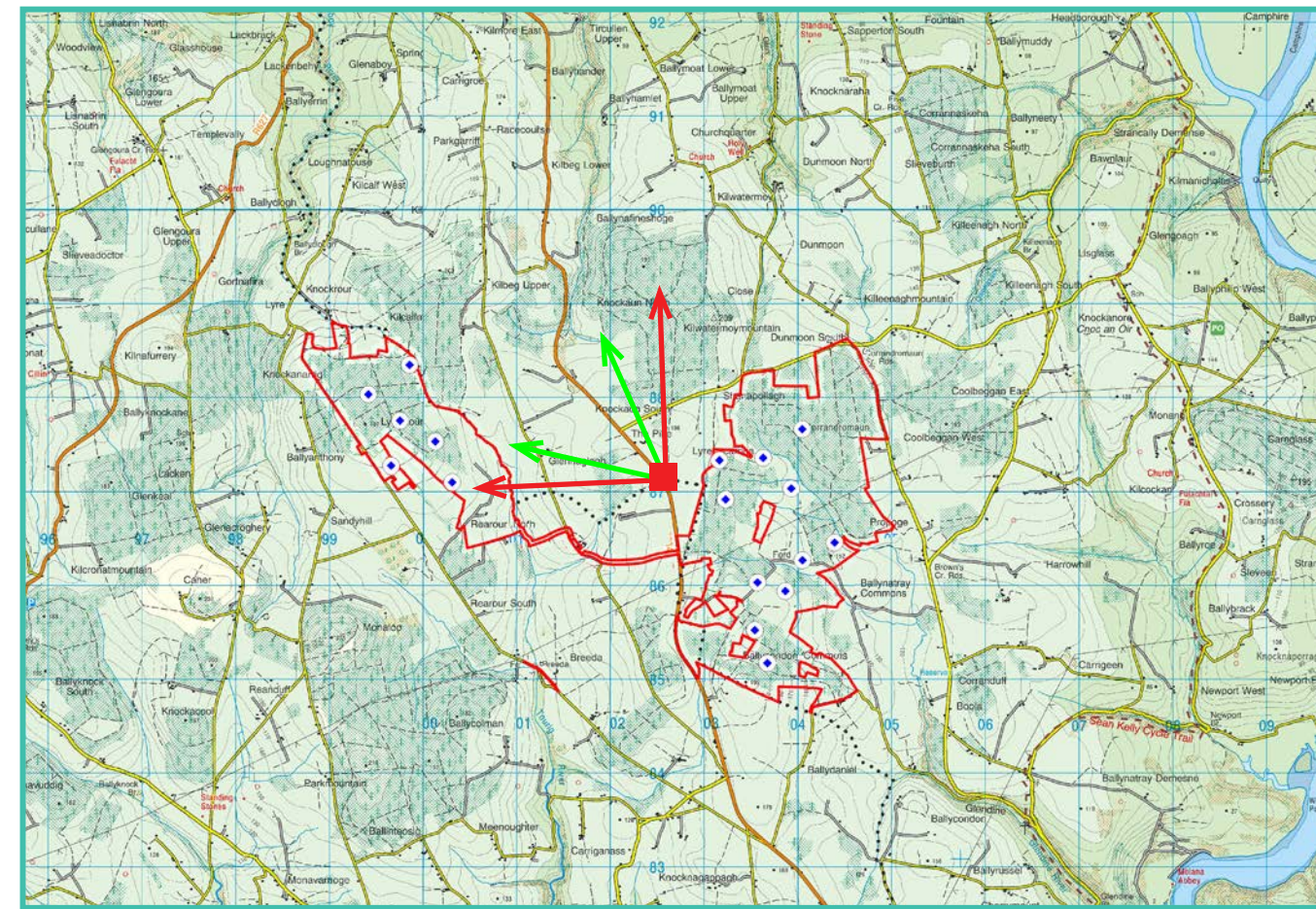
Photomontage 7A

View Point: View from the R634 regional road in the townland of Knockaun South, approximately 0.66 km west of the of the nearest turbine.

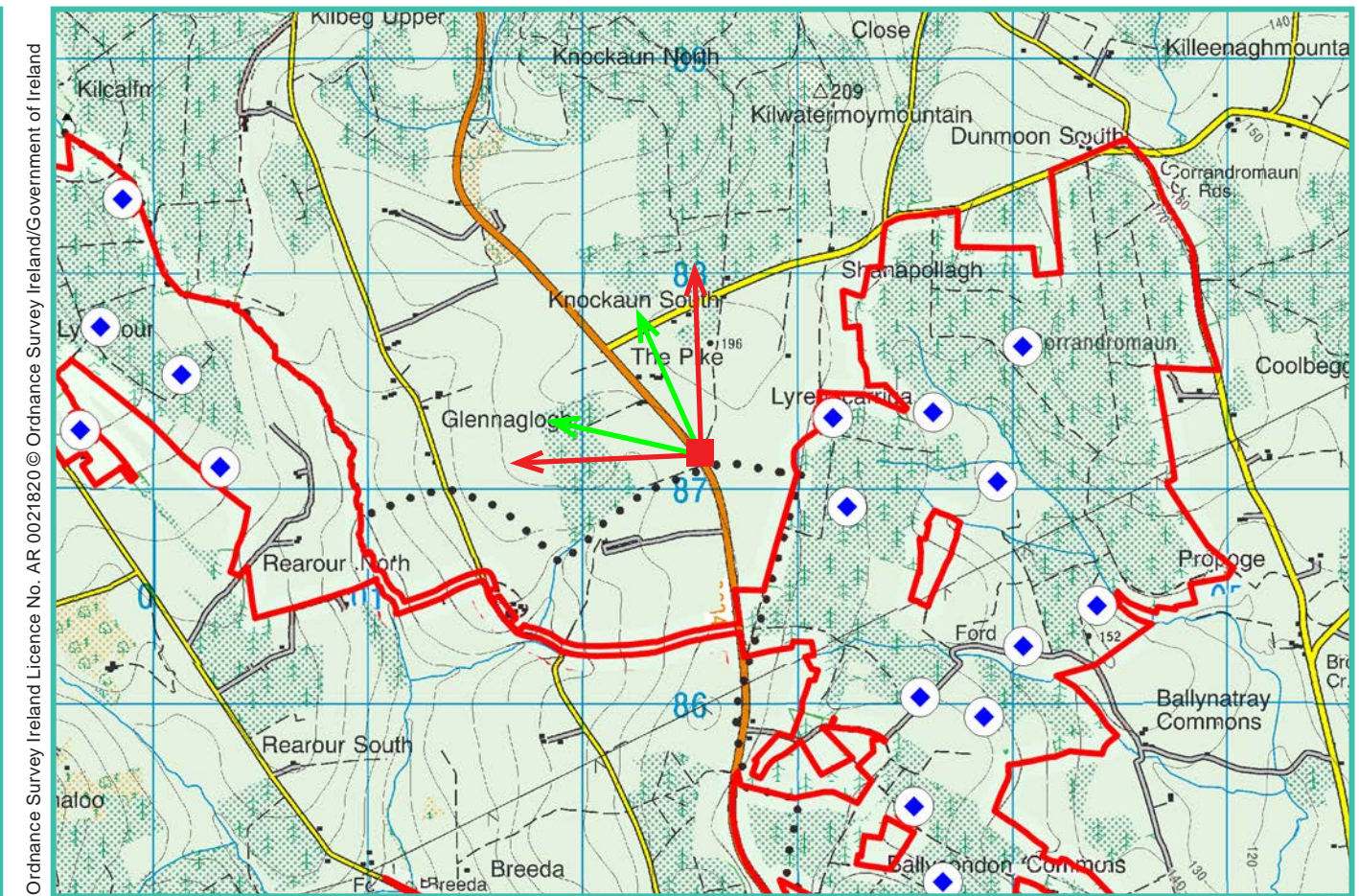
View point grid reference	202,510(E); 87,199(N)
Date of image taken	12.09.2018
Time of image taken	10:06am
View point elevation	178m
Angle of Views	90° / 53.4°
View Direction (Image Centre)	314°
Horizontal extent of proposed turbines	27°
Distance to nearest proposed turbine	0.66km (T17)
Number of proposed turbines visible	7/17
Turbine Hub Height	93.5m
Turbine Tip Height	150m
Turbine Rotor Diameter	113m
Camera	Canon EOS 600D with 1.5x sensor
Lens	35mm prime. Equivalent zoom range 52.5mm
Tripod	Manfrotto 190X extended to approx 1.65m.
Map Licence	©Copyright of Ordnance Survey Ireland. All Rights Reserved; License No: AR 0021819



View point relative to 20km radius.







View point relative to wind farm site (core boundary outlined in red).






Detail of view point location.

Map Legend

- Area shown in 90-degree view 
- Area shown in 53.5-degree view 
- View point 
- Site Boundary 

Wireframe Legend

- Proposed Wind Farm in Blue 
- Permitted Wind Farms in Pink 
- Existing Wind Farms in Grey 

Prepared by

MKO
Planning & Environmental Consultants
Tuam Road, Galway.



Tel: (091) 73 56 11
E-mail: info@mkoireland.ie
Website: www.mkoireland.ie

90 - Degree View Extent

Key image at 120 degrees



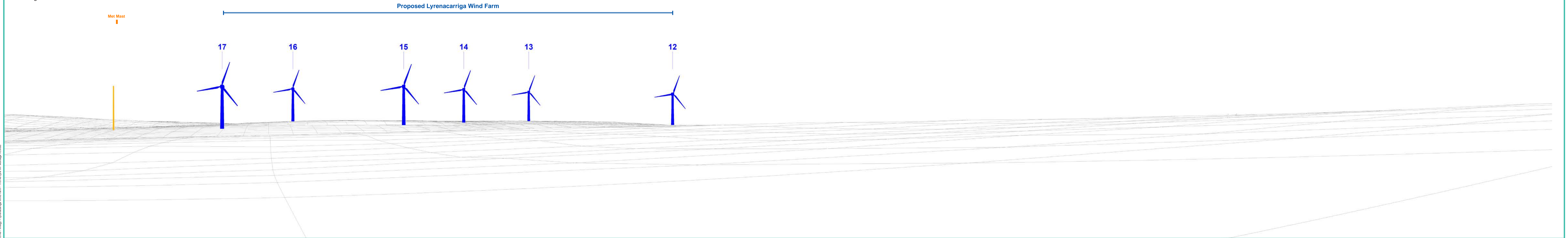
53.5-Degree View Extent

Baseline at 90 degrees



Matching wireframe





Proposed Photomontage at 53.5 degrees with Cumulative



170746 - Energy - Luncanagh Wind Farm - 170746 by WF_Montage_V1.indd

Matching wireframe

Met Mast

Proposed Lyrenacarriga Wind Farm

17

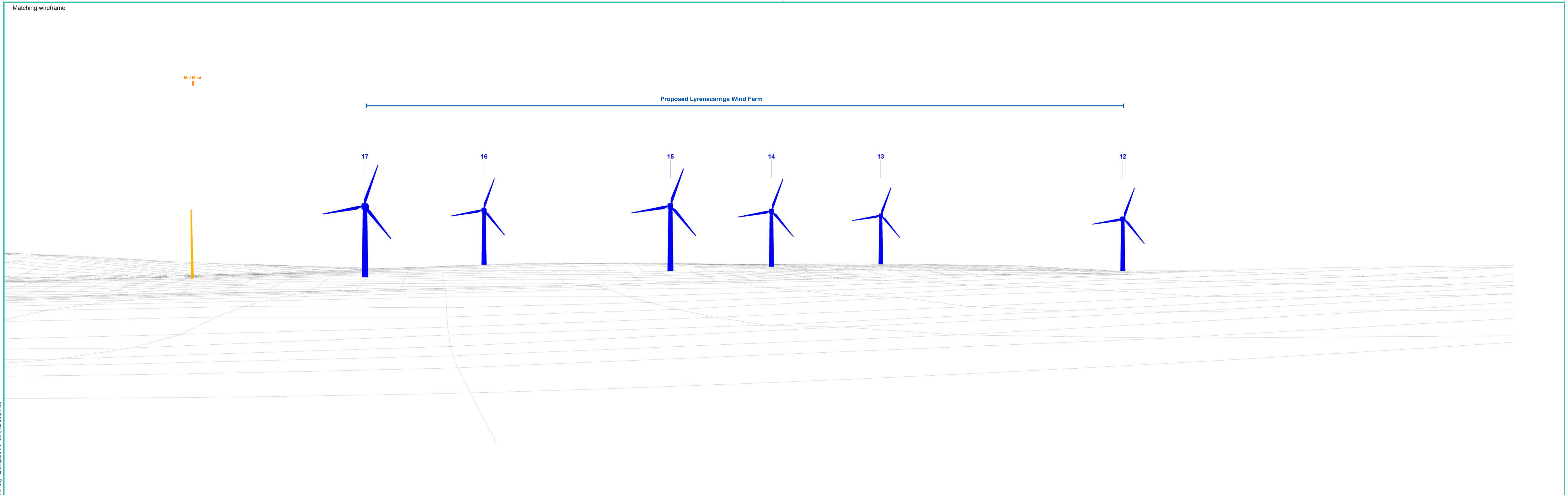
16

15

14

13

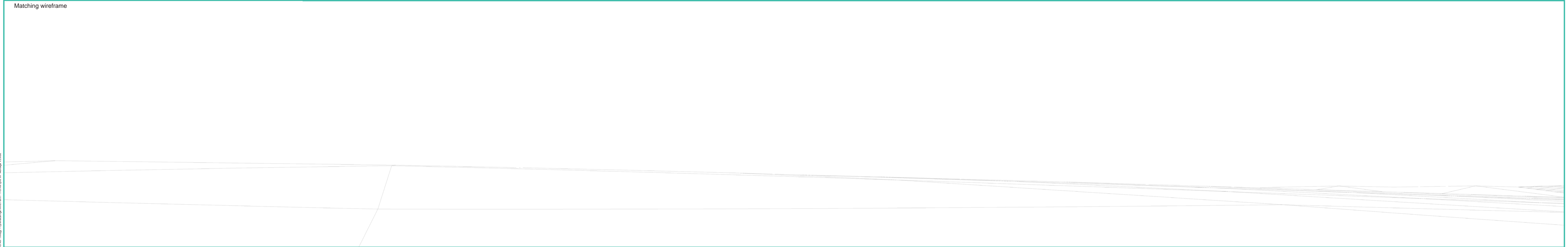
12




Baseline at 90 degrees



Matching wireframe





Proposed Photomontage at 53.5 degrees with Cumulative



170749 - Energy - Lummus Energy Wind Farm - 170749 by WSP Montage (3.indd)

Matching wireframe

Proposed Lyrenacarriga Wind Farm



4

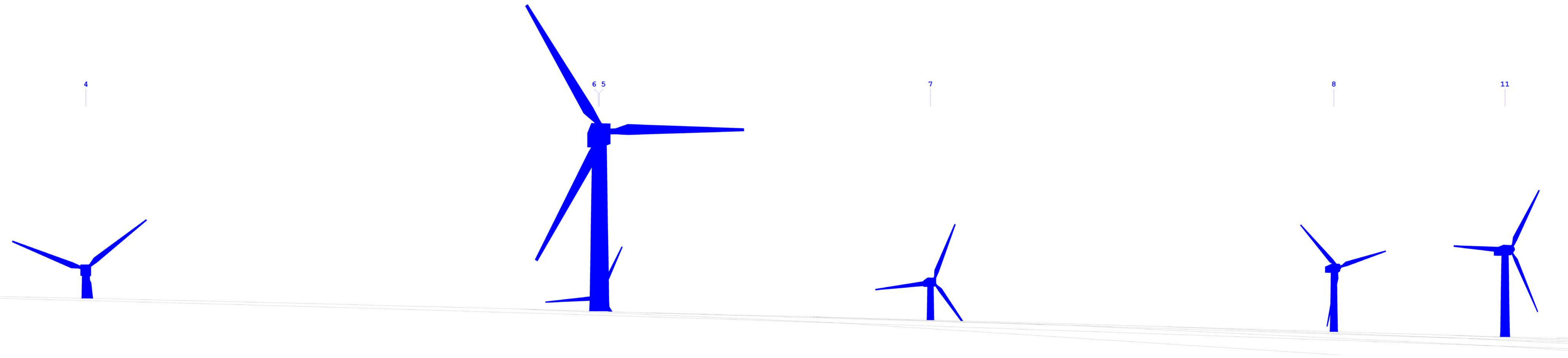
6

5

7

8


11



Baseline at 90 degrees

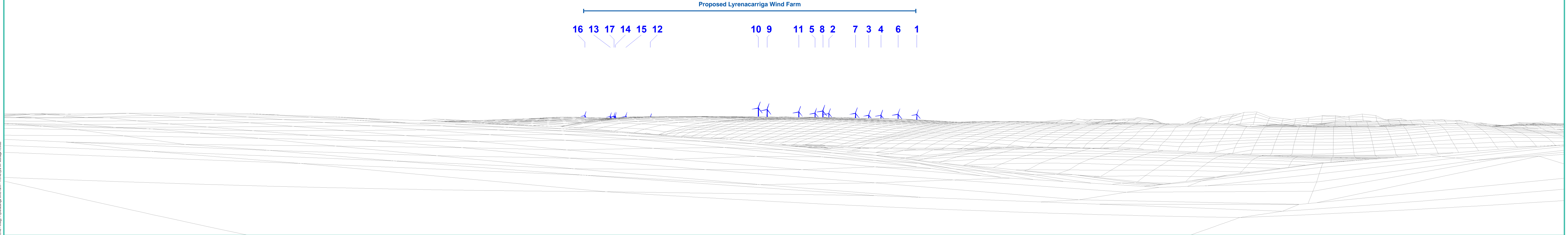


Matching wireframe





Matching wireframe



Proposed Photomontage at 53.5 degrees with Cumulative




170746 - Energy - Luncarty Wind Farm - 170746 View WP Montage 01.indd

Matching wireframe

Proposed Lyrenacarriga Wind Farm

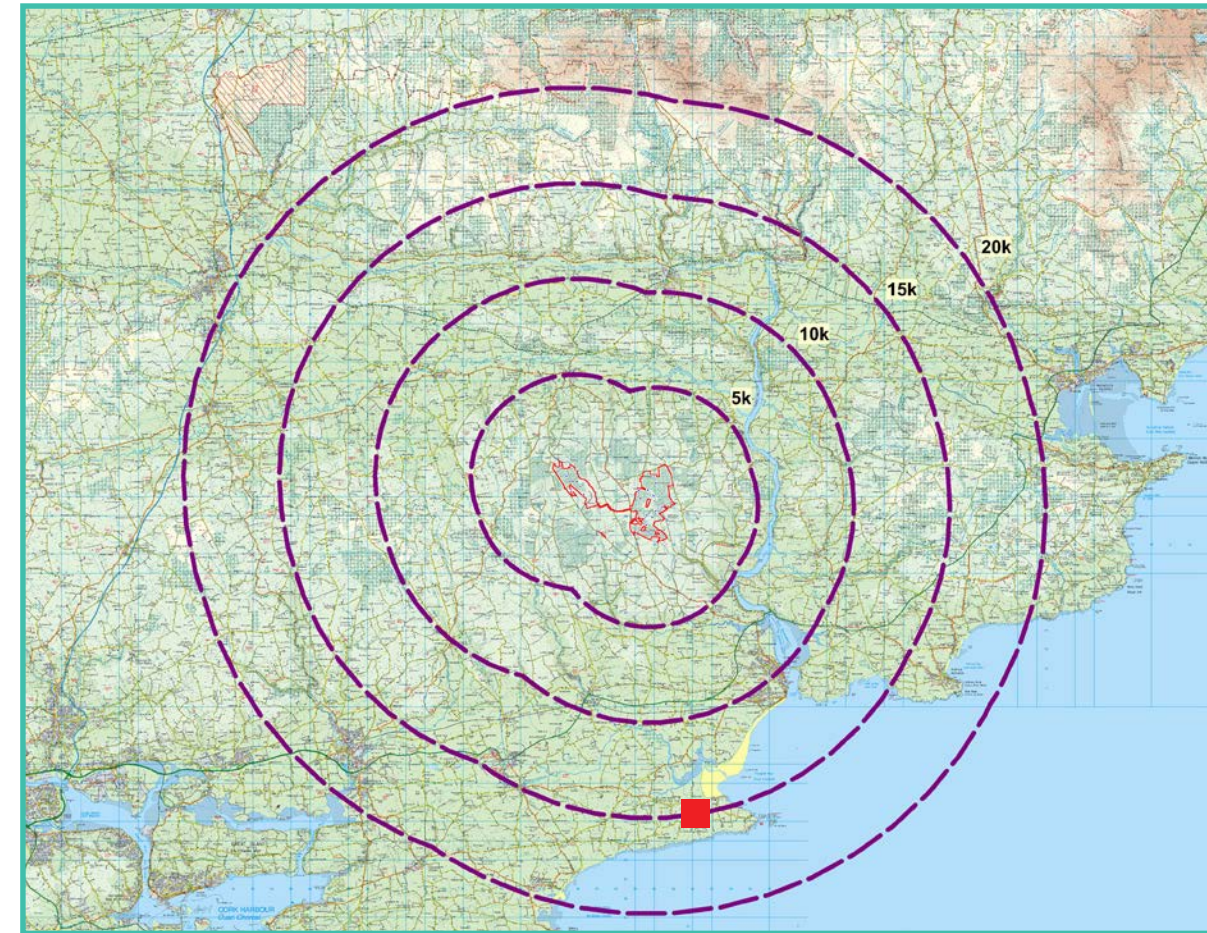
- 16 13 17 14 15 12
- 10 9 11 5 8 2 7 3 4 6 1



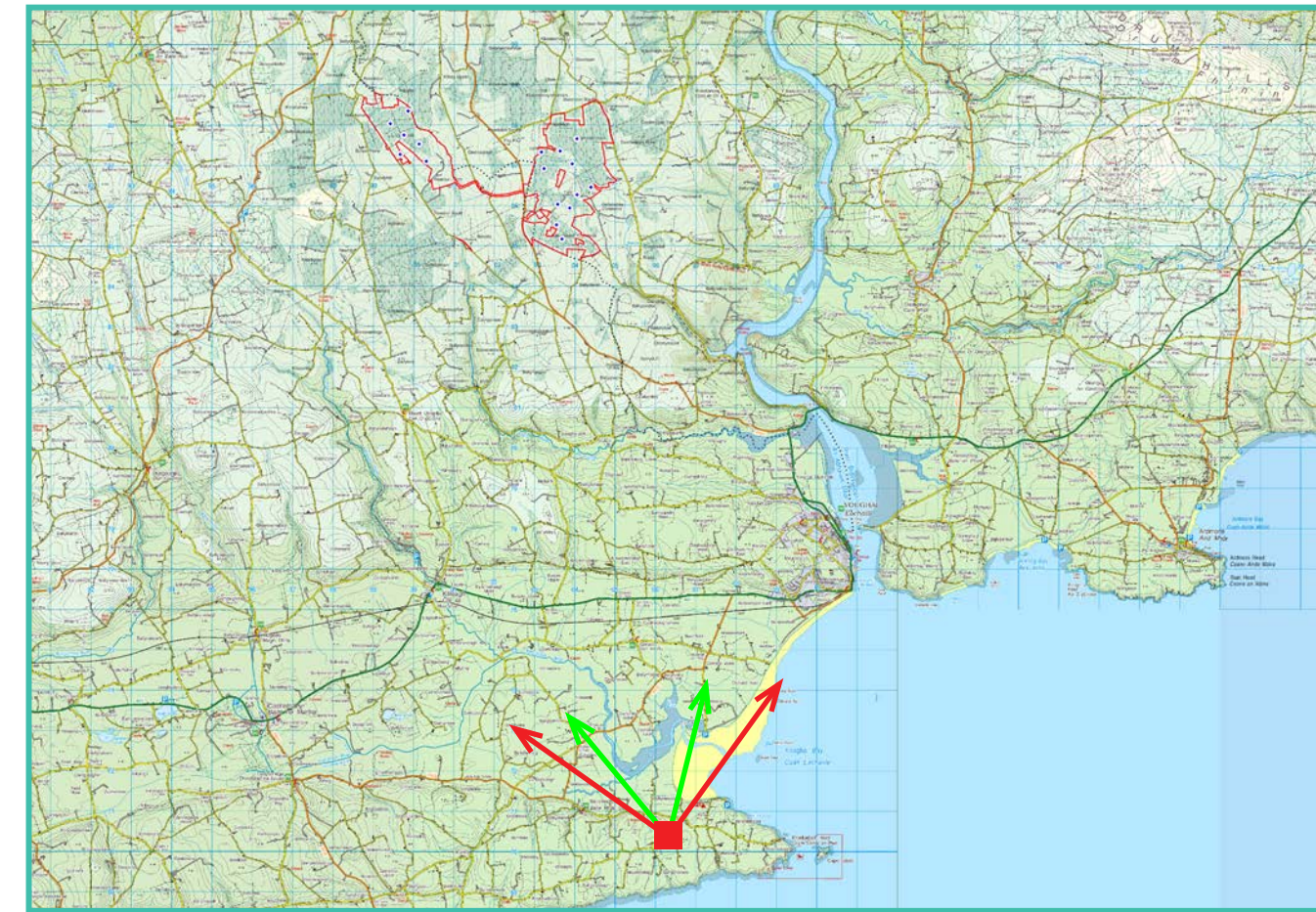
Photomontage 9

View Point: View from Cork Scenic Route S47 on L-3819-65 local road in the townland of Ballypherode, approximately 15.07 km south of the of the nearest turbine

View point grid reference	206,190(E); 70,306(N)
Date of image taken	12.03.2019
Time of image taken	10:04am
View point elevation	50m
Angle of Views	90° / 53.4°
View Direction (Image Centre)	350°
Horizontal extent of proposed turbines	15°
Distance to nearest proposed turbine	15.07km (T10)
Number of proposed turbines visible	17/17
Turbine Hub Height	93.5m
Turbine Tip Height	150m
Turbine Rotor Diameter	113m
Camera	Canon EOS 600D with 1.5x sensor
Lens	35mm prime. Equivalent zoom range 52.5mm
Tripod	Manfrotto 190X extended to approx 1.65m.
Map Licence	©Copyright of Ordnance Survey Ireland. All Rights Reserved; License No: AR 0021819



View point relative to 20km radius.



View point relative to wind farm site (core boundary outlined in red).



Detail of view point location.

Map Legend

Area shown in 90-degree view



Area shown in 53.5-degree view



View point



Site Boundary



Wireframe Legend

Proposed Wind Farm in Blue

Permitted Wind Farms in Pink

Existing Wind Farms in Grey

Prepared by

MKO
Planning & Environmental Consultants
Tuam Road, Galway.



Tel: (091) 73 56 11
E-mail: info@mkoireland.ie
Website: www.mkoireland.ie

90 - Degree View Extent

Key image at 120 degrees



53.5-Degree View Extent




Matching wireframe





Matching wireframe



Proposed Photomontage at 53.5 degrees with Cumulative



Matching wireframe

Proposed Lyrenacarriga Wind Farm

Existing Barranafaddock Wind Farm

16 13 14 15 12 17

5 2 9 10 11 3 8 7 4 1 6



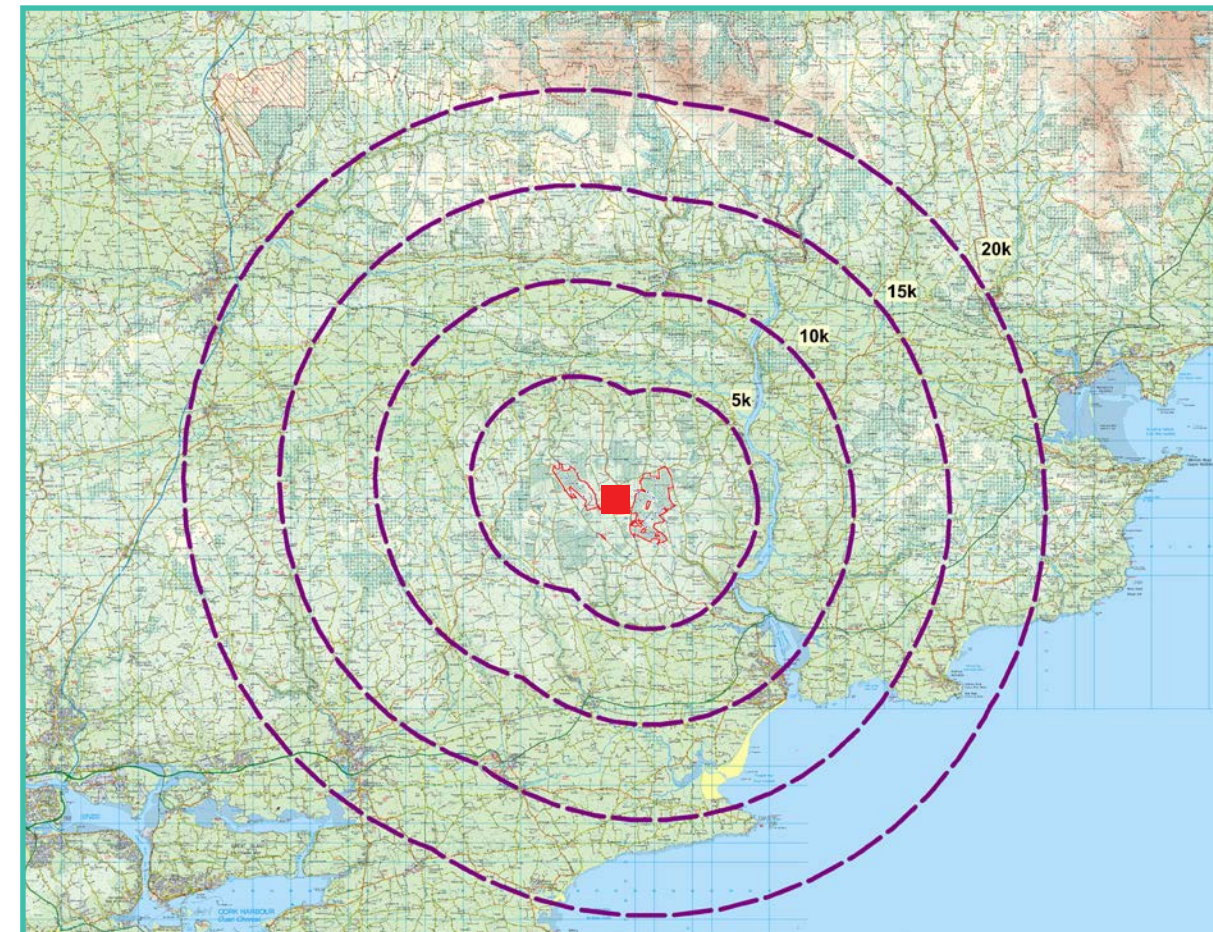
View Point 10A

Breeda

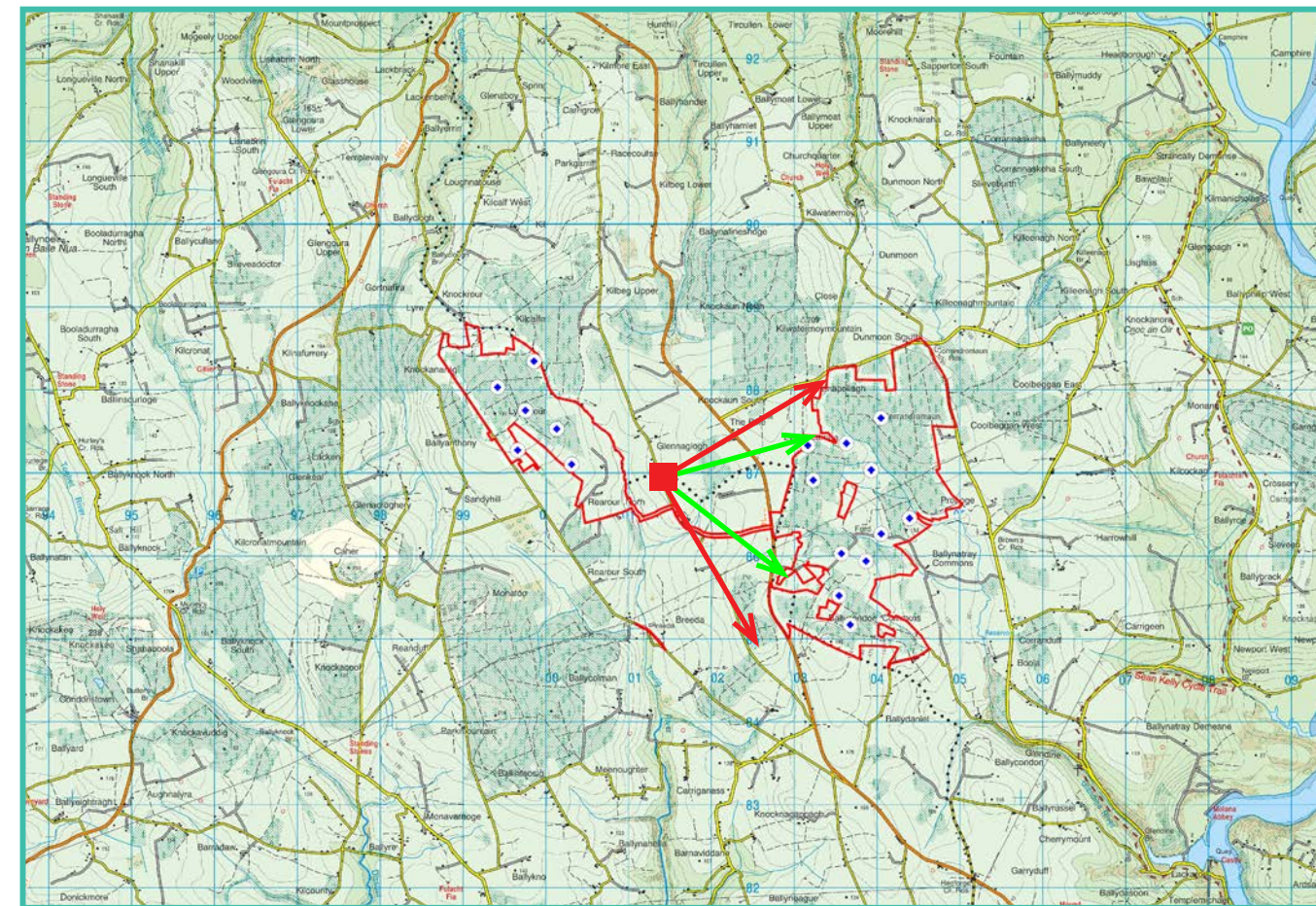
Photomontage 10A

View Point: View from L-7809 local road in the townland of Breeda, approximately 1.12 km south-east of the of the nearest turbine

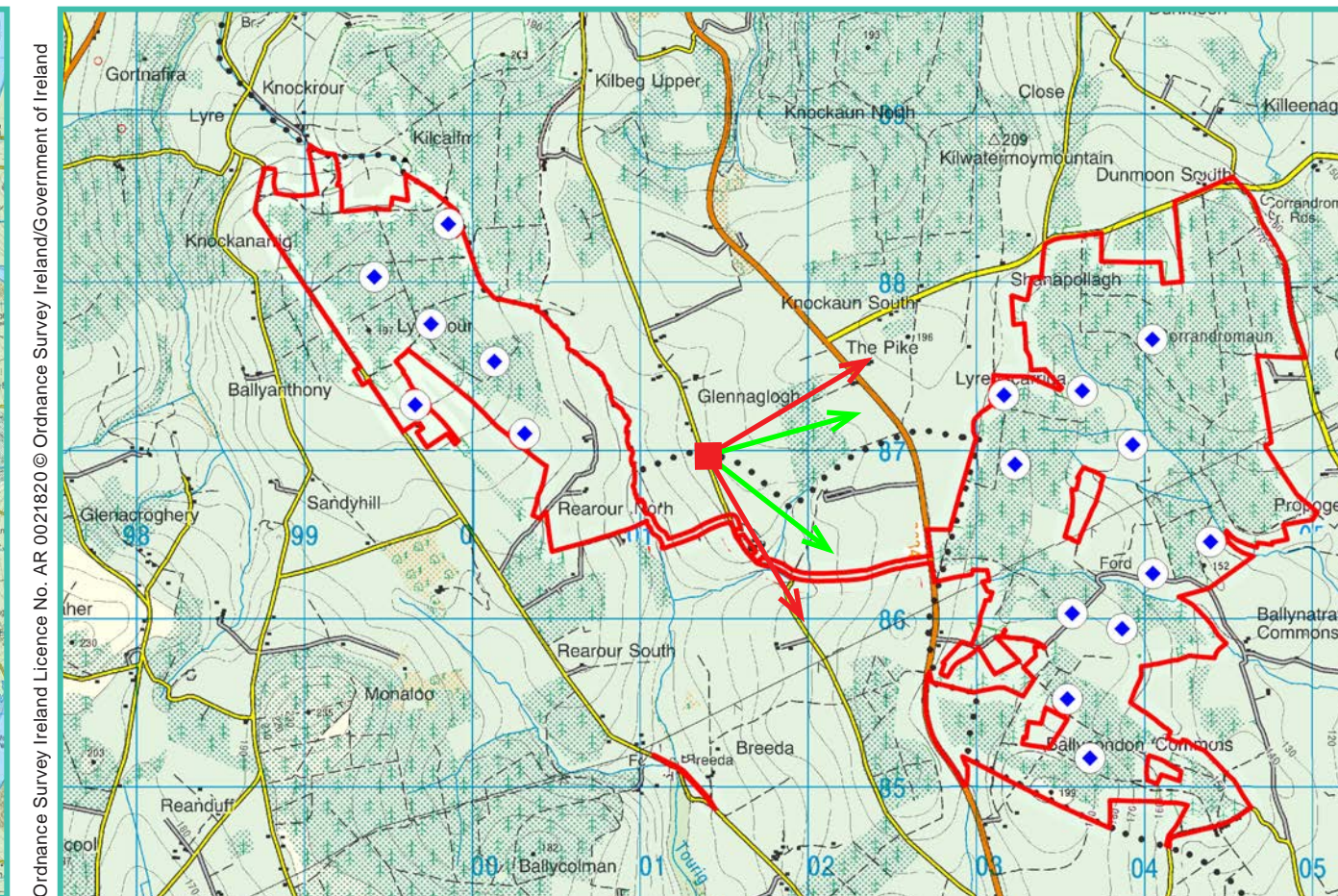
View point grid reference	201,411(E); 86,904(N)
Date of image taken	12.09.2018
Time of image taken	12:14pm
View point elevation	155m
Angle of Views	90° / 53.4°
View Direction (Image Centre)	104°
Horizontal extent of proposed turbines	52°
Distance to nearest proposed turbine	1.12km (T2)
Number of proposed turbines visible	10/17
Turbine Hub Height	93.5m
Turbine Tip Height	150m
Turbine Rotor Diameter	113m
Camera	Canon EOS 600D with 1.5x sensor
Lens	35mm prime. Equivalent zoom range 52.5mm
Tripod	Manfrotto 190X extended to approx 1.65m.
Map Licence	©Copyright of Ordnance Survey Ireland. All Rights Reserved; License No: AR 0021819



View point relative to 20km radius.



View point relative to wind farm site (core boundary outlined in red).



Detail of view point location.

Map Legend

- Area shown in 90-degree view
- Area shown in 53.5-degree view
- View point
- Site Boundary

Wireframe Legend

- Proposed Wind Farm in Blue
- Permitted Wind Farms in Pink
- Existing Wind Farms in Grey

Prepared by
 MKO
 Planning & Environmental Consultants
 Tuam Road, Galway.
 Tel: (091) 73 56 11
 E-mail: info@mkoireland.ie
 Website: www.mkoireland.ie

90 - Degree View Extent

Key image at 120 degrees




53.5-Degree View Extent

Baseline at 90 degrees

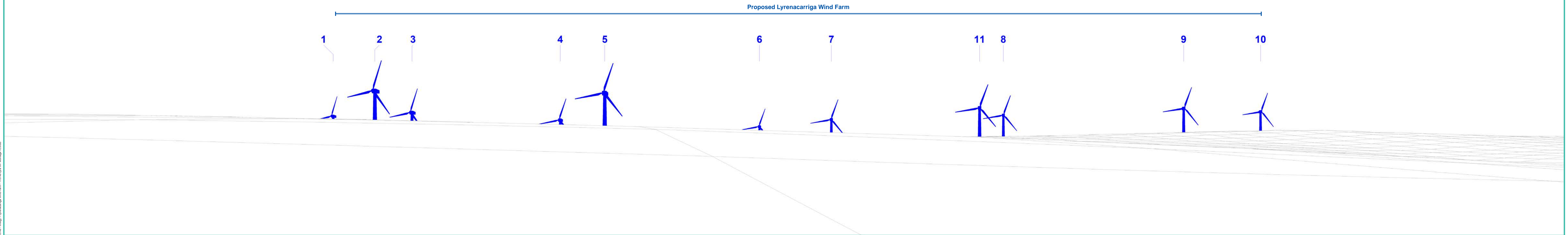


Matching wireframe





Matching wireframe

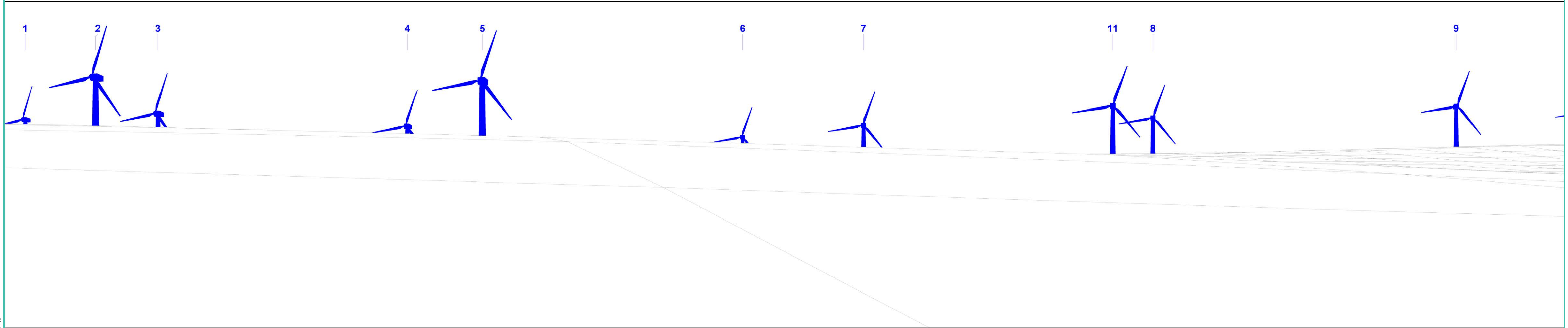


Proposed Photomontage at 53.5 degrees with Cumulative



Matching wireframe

Proposed Lyrenacarriga Wind Farm



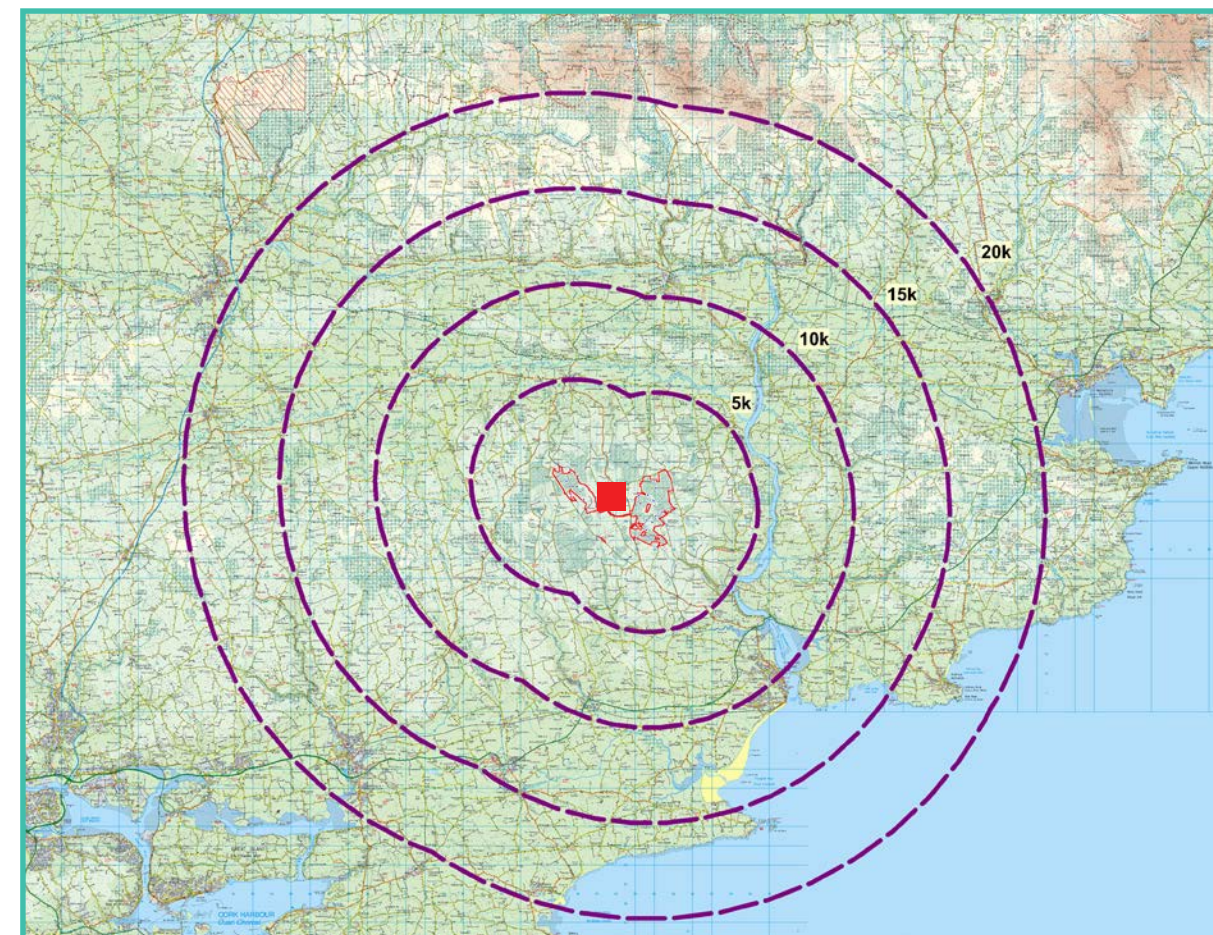
View Point 10B

Breeda

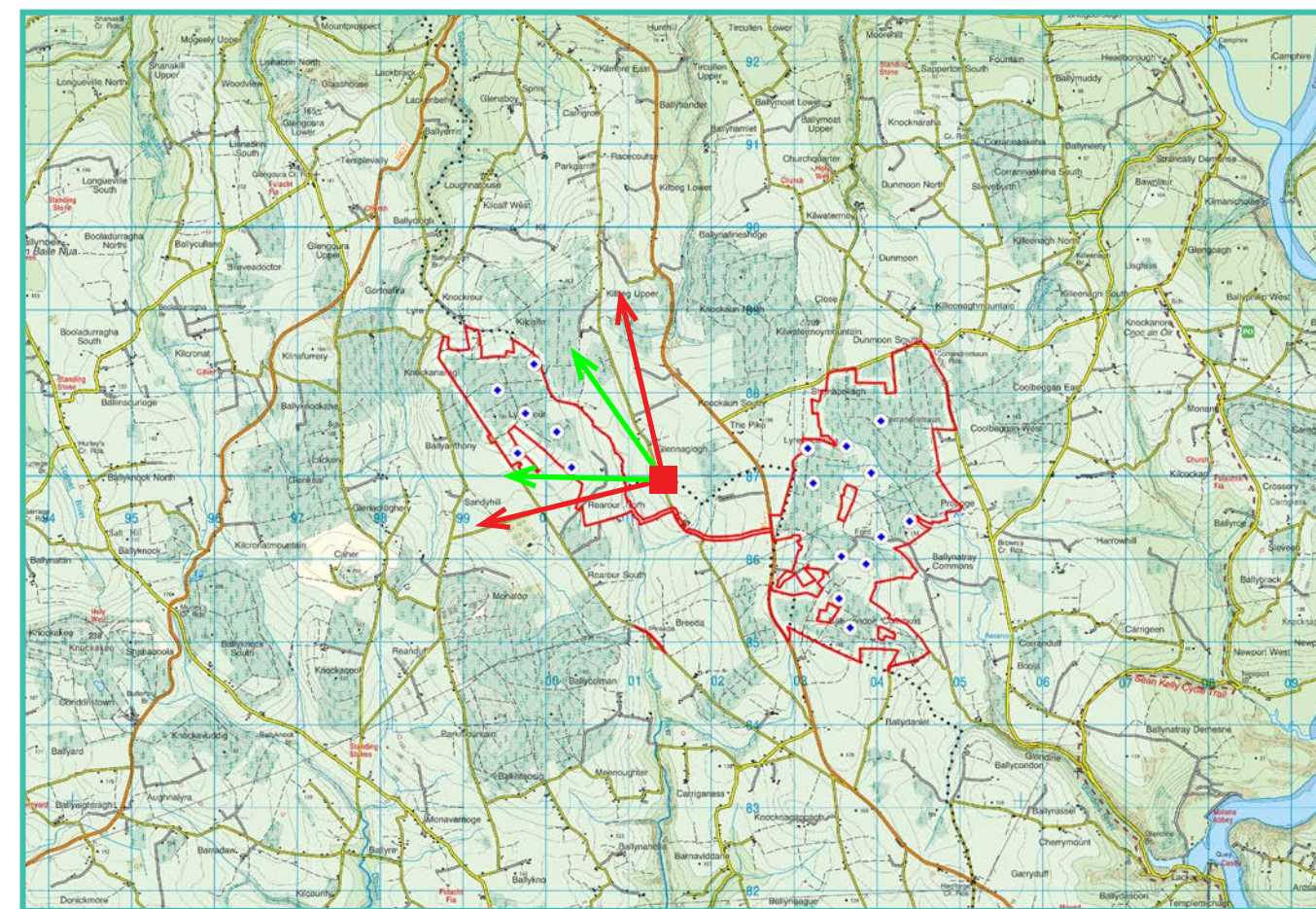
Photomontage 10B

View Point: View from L-7809 local road in the townland of Breeda, approximately 1.12 km south-east of the of the nearest turbine

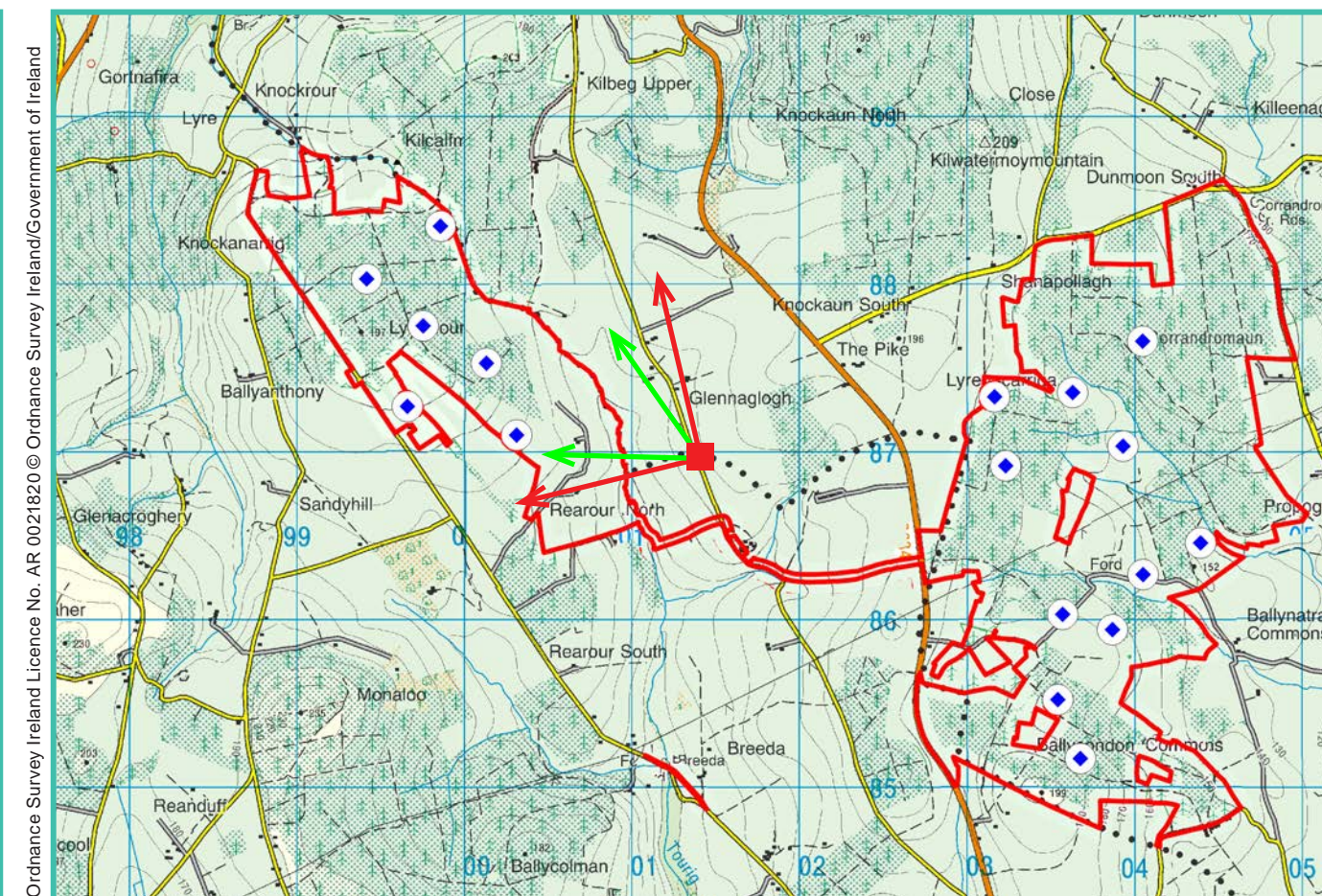
View point grid reference	201,411(E); 86,904(N)
Date of image taken	12.09.2018
Time of image taken	12:15pm
View point elevation	155m
Angle of Views	90° / 53.4°
View Direction (Image Centre)	301°
Horizontal extent of proposed turbines	40°
Distance to nearest proposed turbine	1.12km (T17)
Number of proposed turbines visible	7/17
Turbine Hub Height	93.5m
Turbine Tip Height	150m
Turbine Rotor Diameter	113m
Camera	Canon EOS 600D with 1.5x sensor
Lens	35mm prime. Equivalent zoom range 52.5mm
Tripod	Manfrotto 190X extended to approx 1.65m.
Map Licence	©Copyright of Ordnance Survey Ireland. All Rights Reserved; License No: AR 0021819



View point relative to 20km radius.



View point relative to wind farm site (core boundary outlined in red).



Detail of view point location.

Map Legend

- Area shown in 90-degree view
- Area shown in 53.5-degree view
- View point
- Site Boundary

Wireframe Legend

- Proposed Wind Farm in Blue
- Permitted Wind Farms in Pink
- Existing Wind Farms in Grey

Prepared by
 MKO
 Planning & Environmental Consultants
 Tuam Road, Galway.
 Tel: (091) 73 56 11
 E-mail: info@mkoireland.ie
 Website: www.mkoireland.ie

90 - Degree View Extent

Key image at 120 degrees




53.5-Degree View Extent

Baseline at 90 degrees




Matching wireframe



Existing Barranafaddock Wind Farm
 (Not visible due to topography & screening)



Matching wireframe



Proposed Photomontage at 53.5 degrees with Cumulative



170749 - Energy - Lismacally Wind Farm - 170749 Lay WP Montage 01.indd

Matching wireframe

Proposed Lyrenacarriga Wind Farm

17



16

15

14

13

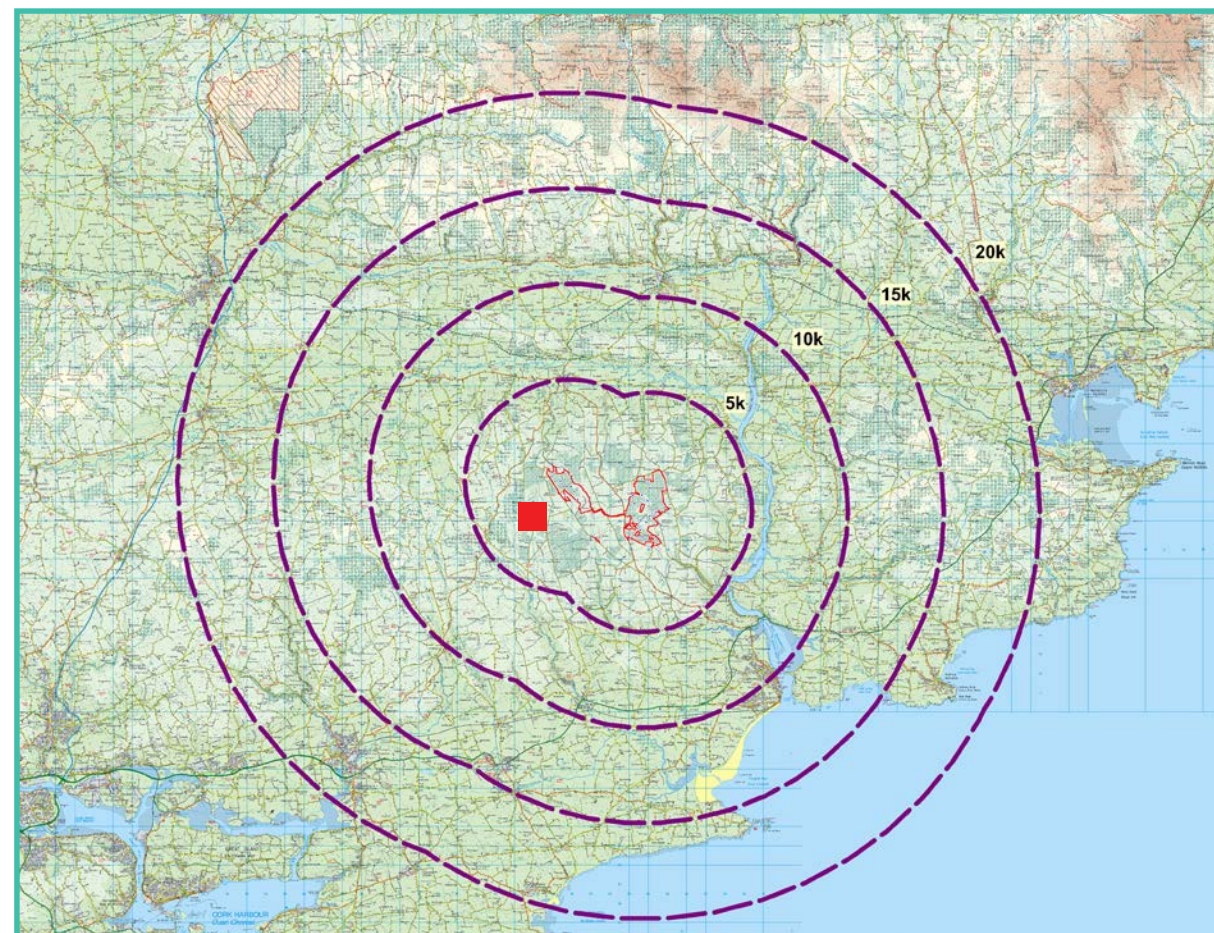
12



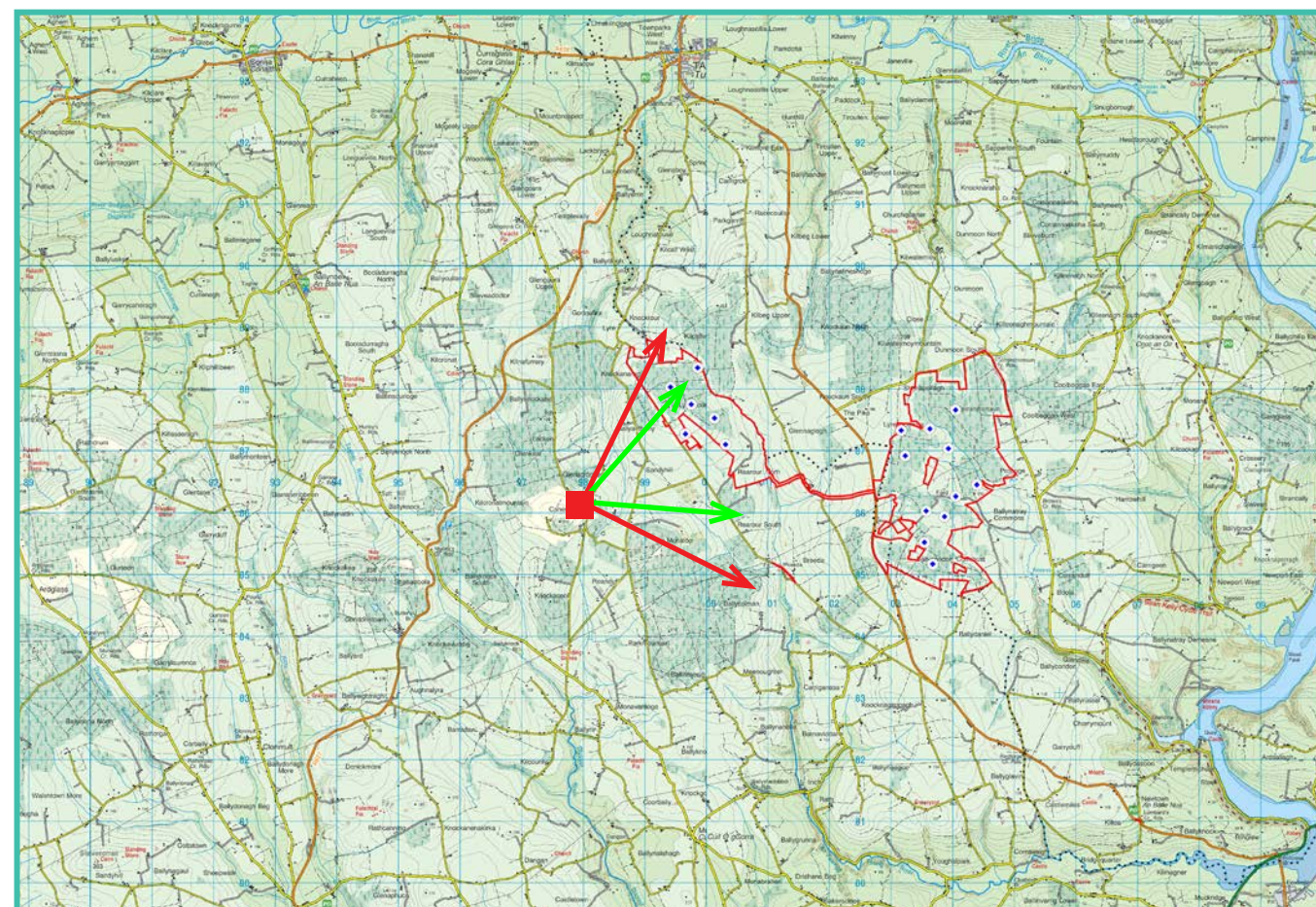
Photomontage 11

View Point: View from L-7804 local road in the townland of Glenacrogghery, 2 km south-west of the of the nearest turbine.

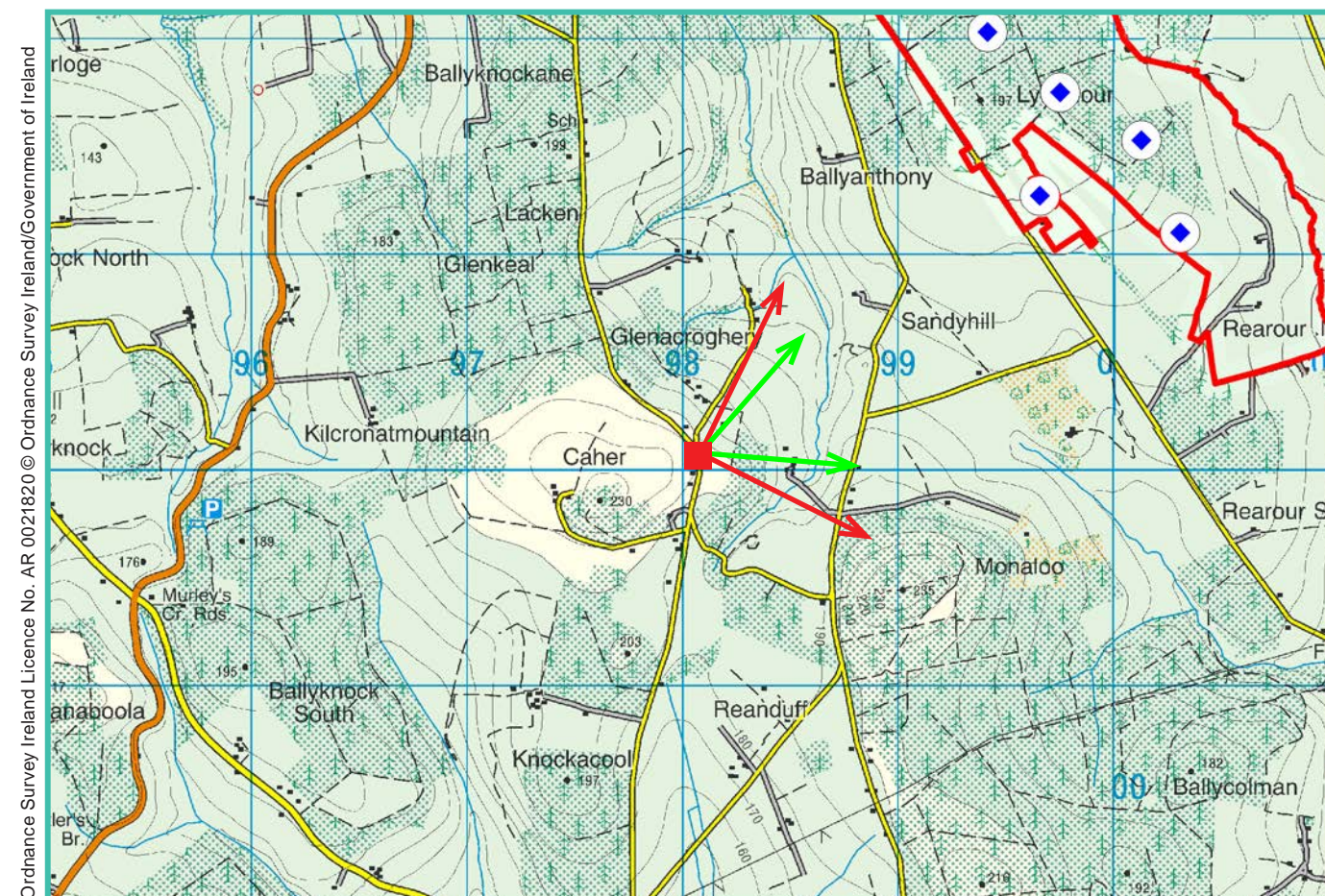
View point grid reference	198,083(E); 86,055(N)
Date of image taken	12.09.2018
Time of image taken	12:59pm
View point elevation	205m
Angle of Views	90° / 53.4°
View Direction (Image Centre)	60°
Horizontal extent of proposed turbines	64°
Distance to nearest proposed turbine	2 km (T16)
Number of proposed turbines visible	15/17
Turbine Hub Height	93.5m
Turbine Tip Height	150m
Turbine Rotor Diameter	113m
Camera	Canon EOS 5D Mark III
Lens	50mm
Tripod	Manfrotto 190X extended to approx 1.65m.
Map Licence	©Copyright of Ordnance Survey Ireland. All Rights Reserved; License No: AR 0021819



View point relative to 20km radius.



View point relative to wind farm site (core boundary outlined in red).



Detail of view point location.

Map Legend

- Area shown in 90-degree view
- Area shown in 53.5-degree view
- View point
- Site Boundary

Wireframe Legend

- Proposed Wind Farm in Blue
- Permitted Wind Farms in Pink
- Existing Wind Farms in Grey

Prepared by
 MKO
 Planning & Environmental Consultants
 Tuam Road, Galway.
 Tel: (091) 73 56 11
 E-mail: info@mkoireland.ie
 Website: www.mkoireland.ie

90 - Degree View Extent

Key image at 120 degrees




53.5-Degree View Extent

193749 - Energy - Glenacrogghery Wind Farm - 193749.jpg (100%)

Baseline at 90 degrees

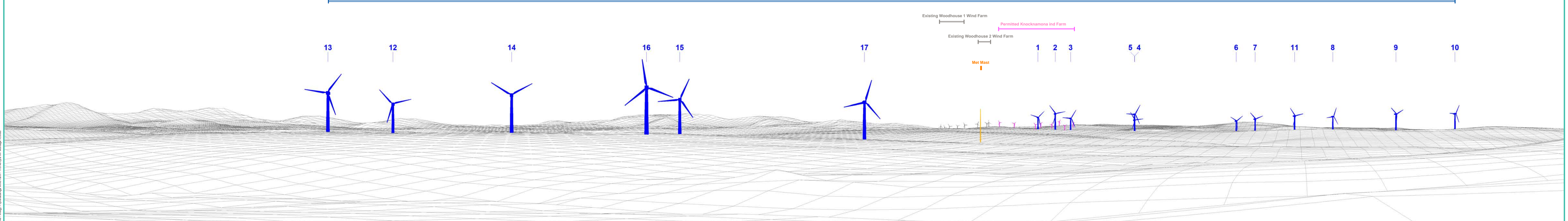


Matching wireframe





Proposed Lyrenacarriga Wind Farm



1572742 - 1000 - Lyrenacarriga Wind Farm - 1572742 Wp_Montage_03.indd

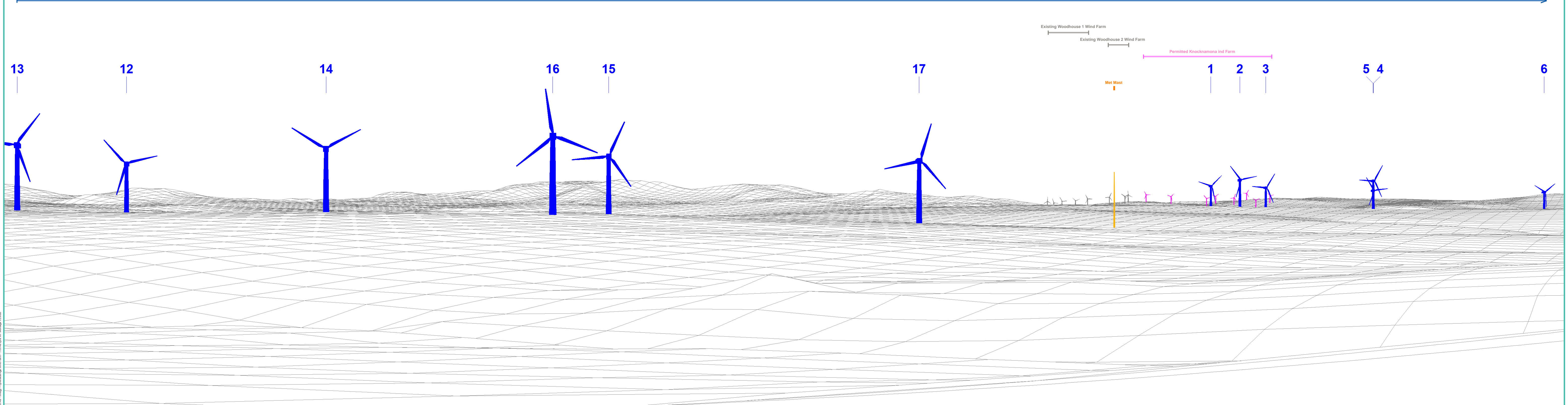
Proposed Photomontage at 53.5 degrees with Cumulative



170746 - Energy - Luncanagh Wind Farm - 170746 View WP Montage 03.indd

Matching wireframe

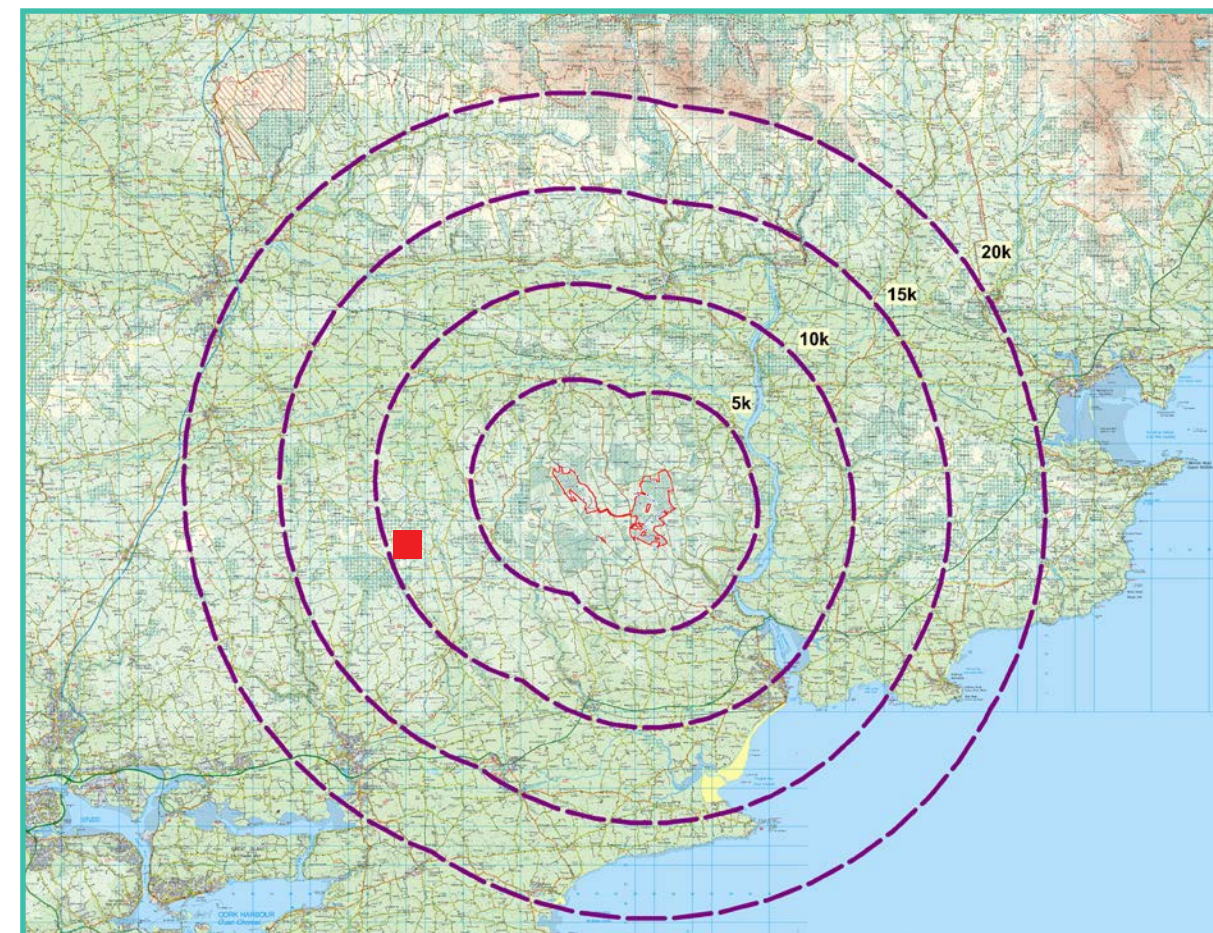
Proposed Lyrenacarriga Wind Farm



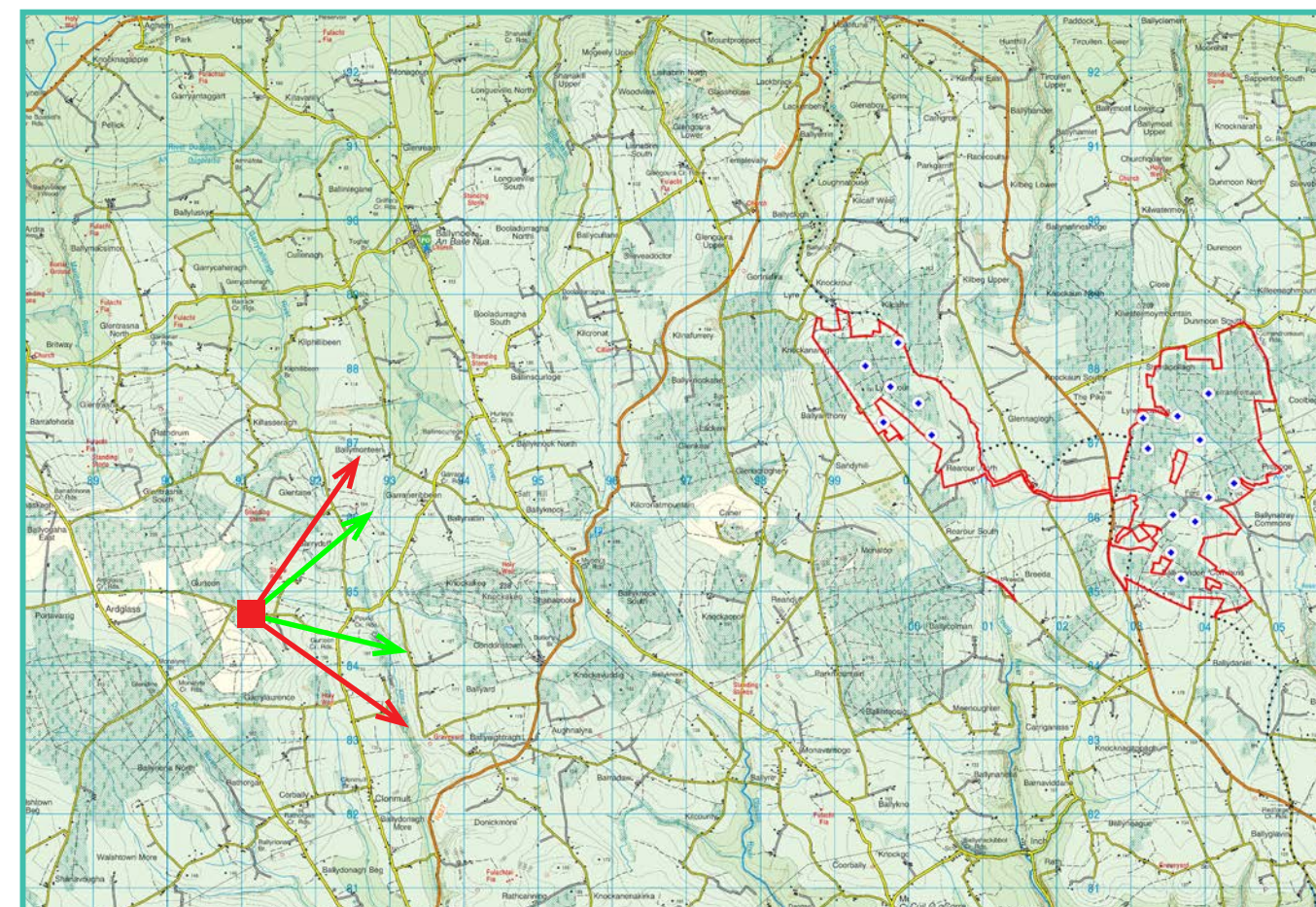
Photomontage 12

View Point: View from L-7814 local road on County Cork Scenic Route S44 in the townland of Gurteen, 8.84 km west of the of the nearest turbine.

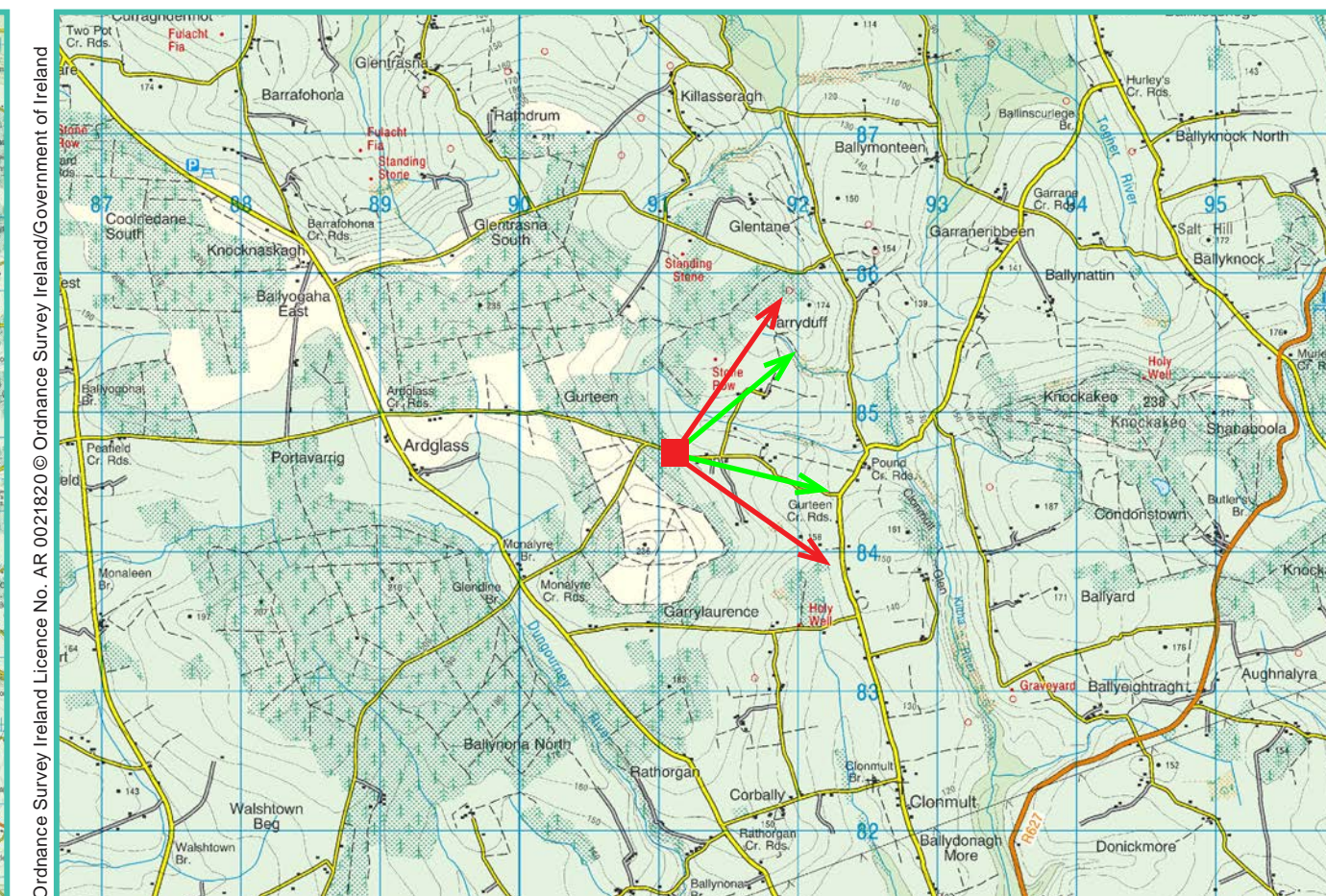
View point grid reference	191,180(E); 84,687(N)
Date of image taken	12.09.2018
Time of image taken	1:58pm
View point elevation	190m
Angle of Views	90° / 53.4°
View Direction (Image Centre)	79°
Horizontal extent of proposed turbines	22°
Distance to nearest proposed turbine	8.84km (T17)
Number of proposed turbines visible	10/17
Turbine Hub Height	93.5m
Turbine Tip Height	150m
Turbine Rotor Diameter	113m
Camera	Canon EOS 600D with 1.5x sensor
Lens	35mm prime. Equivalent zoom range 52.5mm
Tripod	Manfrotto 190X extended to approx 1.65m.
Map Licence	©Copyright of Ordnance Survey Ireland. All Rights Reserved; License No: AR 0021819



View point relative to 20km radius.



View point relative to wind farm site (core boundary outlined in red).



Detail of view point location.

Map Legend

- Area shown in 90-degree view
- Area shown in 53.5-degree view
- View point
- Site Boundary

Wireframe Legend

- Proposed Wind Farm in Blue
- Permitted Wind Farms in Pink
- Existing Wind Farms in Grey

Prepared by

MKO
 Planning & Environmental Consultants
 Tuam Road, Galway.

MKO Tel: (091) 73 56 11
 E-mail: info@mkoireland.ie
 Website: www.mkoireland.ie

90 - Degree View Extent


Key image at 120 degrees



53.5-Degree View Extent




Matching wireframe





Matching wireframe



Proposed Photomontage at 53.5 degrees with Cumulative



Matching wireframe

Proposed Lyrenacarriga Wind Farm

Permitted Knocknamona Ind Farm
(Not visible due to topography & screening)

Existing Woodhouse 1 Wind Farm
(Not visible due to topography & screening)

Existing Woodhouse 2 Wind Farm
(Not visible due to topography & screening)

12

13

14

15

16

17

1


2

3

5

4

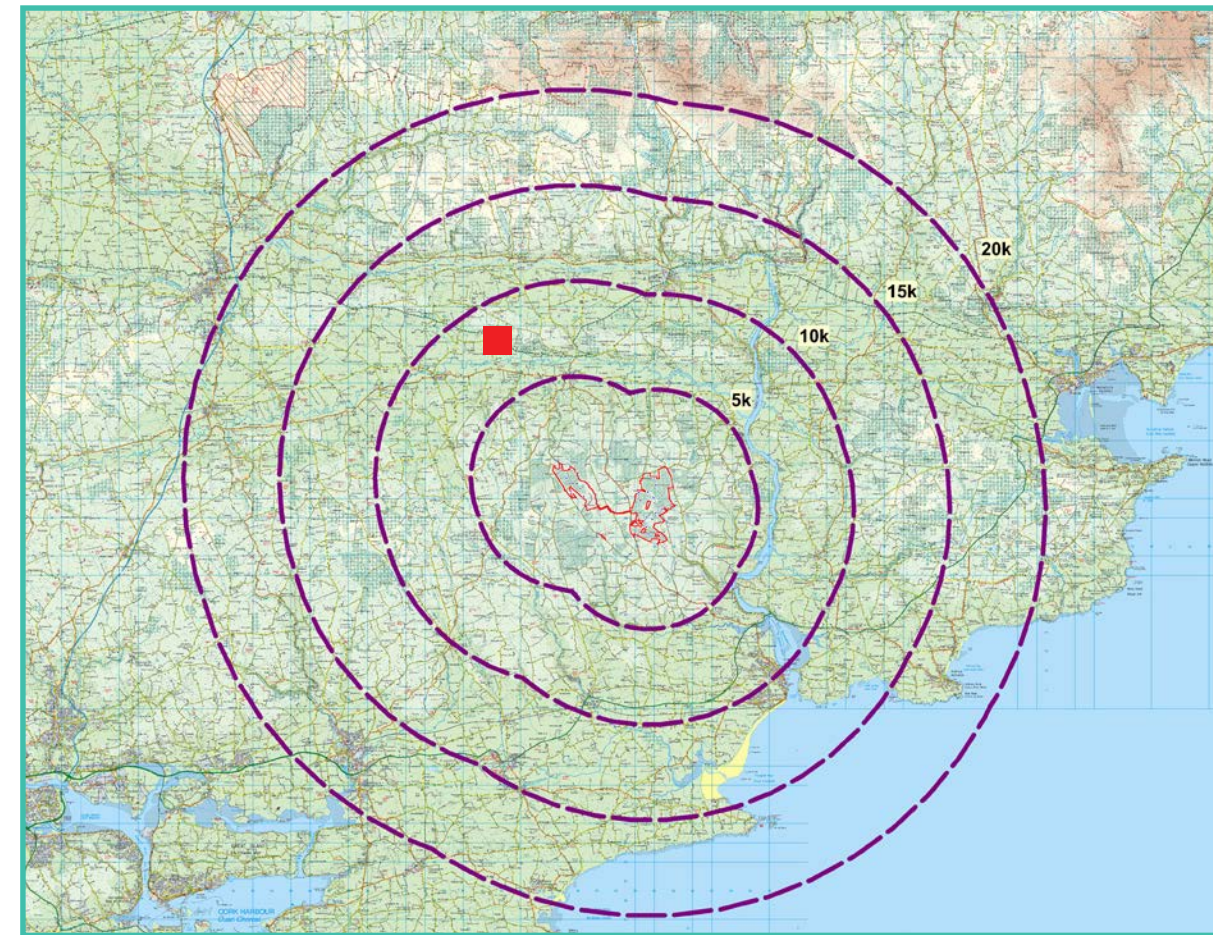
10



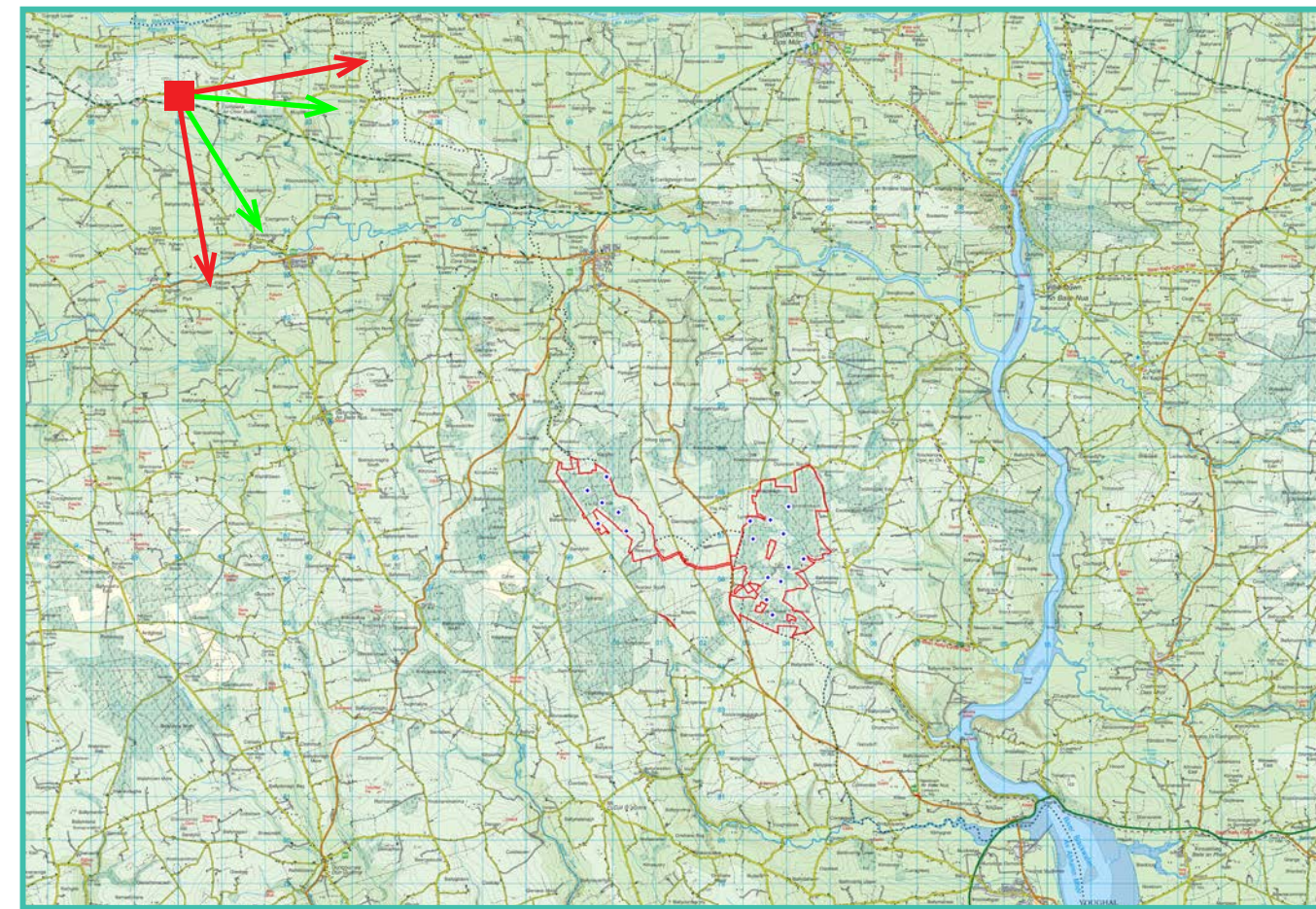
Photomontage 13

View Point: View from L-5856 local road on County Cork Scenic Route S6 in the townland of Curraheha, approximately 13.12km north-west of the of the nearest turbine

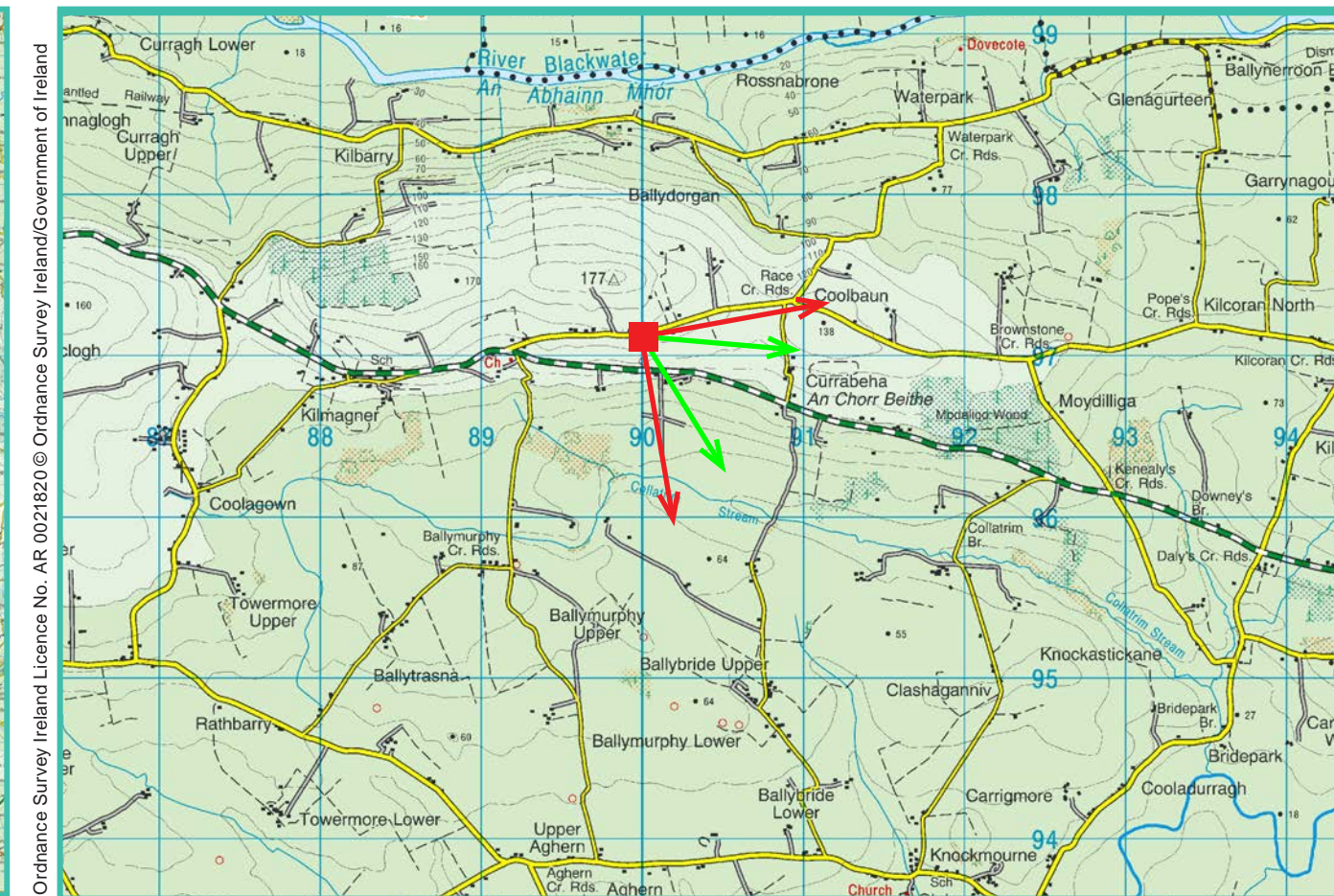
View point grid reference	189,926(E); 97,128(N)
Date of image taken	11.03.2019
Time of image taken	11:58am
View point elevation	140m
Angle of Views	90° / 53.4°
View Direction (Image Centre)	125°
Horizontal extent of proposed turbines	11°
Distance to nearest proposed turbine	13.12km (T12)
Number of proposed turbines visible	17/17
Turbine Hub Height	93.5m
Turbine Tip Height	150m
Turbine Rotor Diameter	113m
Camera	Canon EOS 600D with 1.5x sensor
Lens	35mm prime. Equivalent zoom range 52.5mm
Tripod	Manfrotto 190X extended to approx 1.65m.
Map Licence	©Copyright of Ordnance Survey Ireland. All Rights Reserved; License No: AR 0021819



View point relative to 20km radius.



View point relative to wind farm site (core boundary outlined in red).



Detail of view point location.

Map Legend

- Area shown in 90-degree view
- Area shown in 53.5-degree view
- View point
- Site Boundary

Wireframe Legend

- Proposed Wind Farm in Blue
- Permitted Wind Farms in Pink
- Existing Wind Farms in Grey

Prepared by
 MKO
 Planning & Environmental Consultants
 Tuam Road, Galway.
 Tel: (091) 73 56 11
 E-mail: info@mkoireland.ie
 Website: www.mkoireland.ie

90 - Degree View Extent


Key image at 120 degrees



53.5-Degree View Extent




Matching wireframe





Matching wireframe

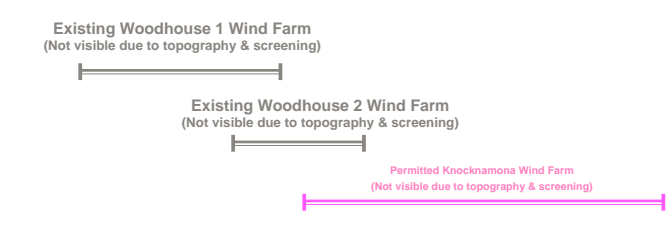


Proposed Photomontage at 53.5 degrees with Cumulative

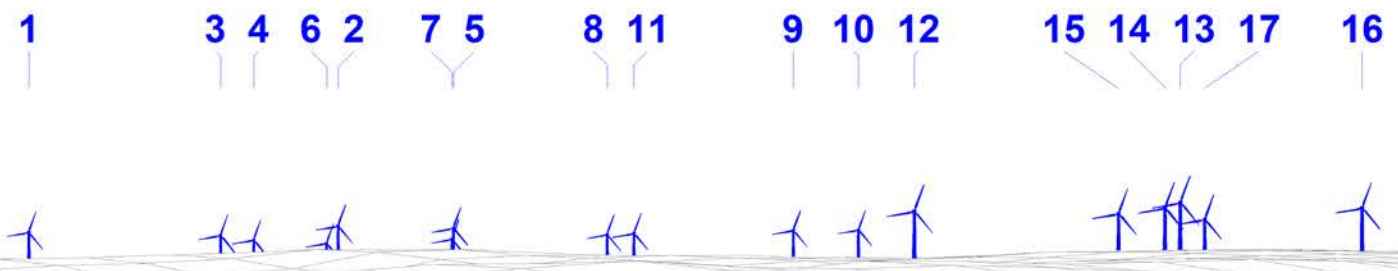


170746 - Energy - Luncarty Wind Farm - 170746 View WP Montage 03.indd

Matching wireframe




Proposed Lyrenacarriga Wind Farm






Matching wireframe





Matching wireframe



Proposed Photomontage at 53.5 degrees with Cumulative




Matching wireframe

Proposed Lyrenacarriga Wind Farm





Matching wireframe



Proposed Photomontage at 53.5 degrees with Cumulative



Matching wireframe

Proposed Lyrenacarriga Wind Farm



